WAAS CH 81823 W33A	APP CRS 327°	Rwy ldg 7500 TDZE 409 Apt Elev 421

RNAV (GPS) RWY 33
SYRACUSE HANCOCK INTL (SYR)

RNP APCH.

Rwy 33 helicopter visibility reduction below ¾ SM NA. For uncompensated Baro-VNAV systems, LNAV/VNAV NA below -20°C or above 54°C.

MISSED APPROACH: Climb to 3000 direct ELESE and hold.

ATIS	SYRACUSE APP CON	SYRACUSE TOWER	GND CON	CLNC DEL
124.225	126.125 269.125	120.3 239.0	121.7 348.6	125.05 257.775

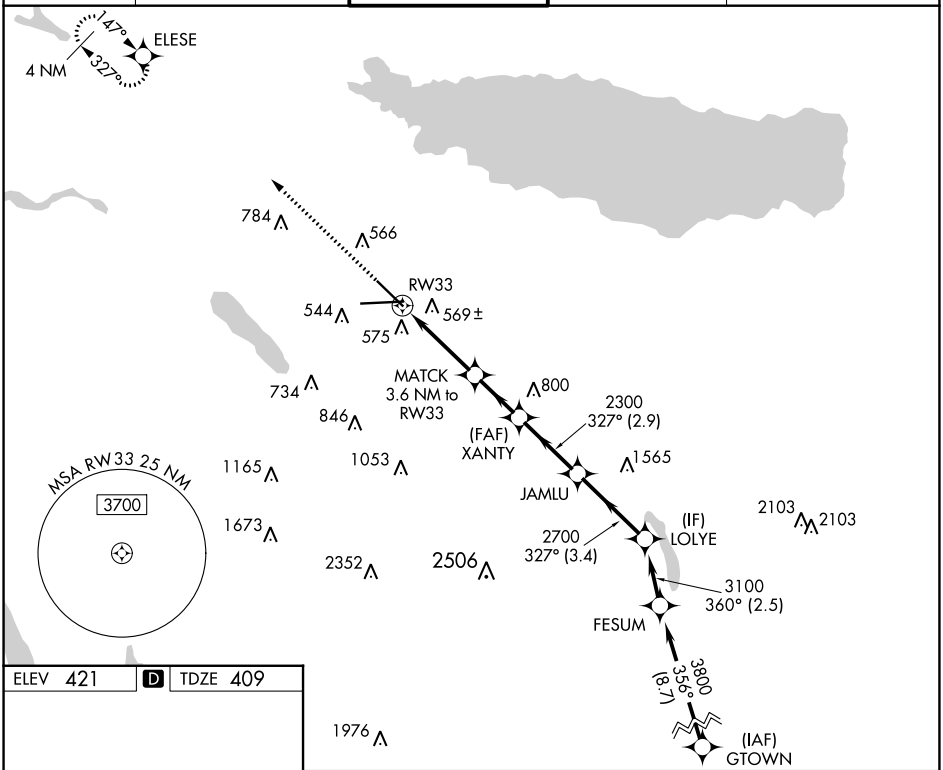

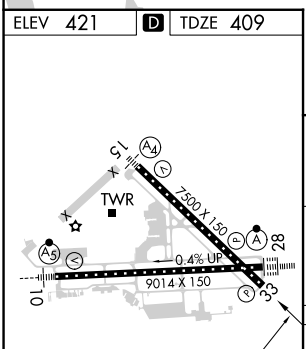

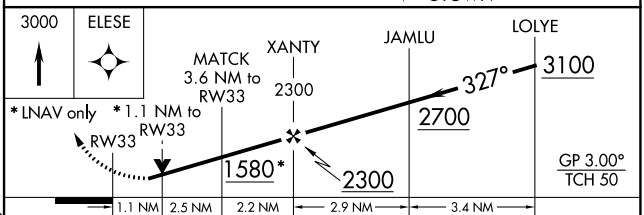

CATEGORY	A	B	C	D
LPV DA	715/45 306 (300-⅞)			
LNAV/VNAV DA	882-1⅜ 473 (500-1⅜)			
LNAV MDA	820/55 411 (400-1)		820/60 411 (400-1¼)	
C CIRCLING	900-1 479 (500-1)	920-1 499 (500-1)	1020-1½ 599 (600-1½)	1180-2½ 759 (800-2½)

TDZ/CL Rwy 28
HIRL Rwys 10-28 and 15-33

NE-2, 16 MAY 2024 to 13 JUN 2024