RNAV (GPS) RWY 23
SHREVEPORT DOWNTOWN (DTN)

APP CRS	Rwy ldg	4198
234°	TDZE	178
	Apt Elev	179

RNP APCH.

Circling Rwy 23, 32 NA at night. Rwy 23 helicopter visibility reduction below 1 SM NA. Straight-in minimums NA at night.

MISSED APPROACH: Climbing right turn to 3100 direct ZOROD and hold.

ASOS	SHREVEPORT APP CON	DOWNTOWN TOWER ★	GND CON	CLNC DEL	CLNC DEL (When twr closed)	UNICOM
118.525	119.9 335.55 (153°-319°) 123.75 360.725 (320°-152°)	120.225 (CTAF) 284.6	121.65	121.65	119.9	122.95

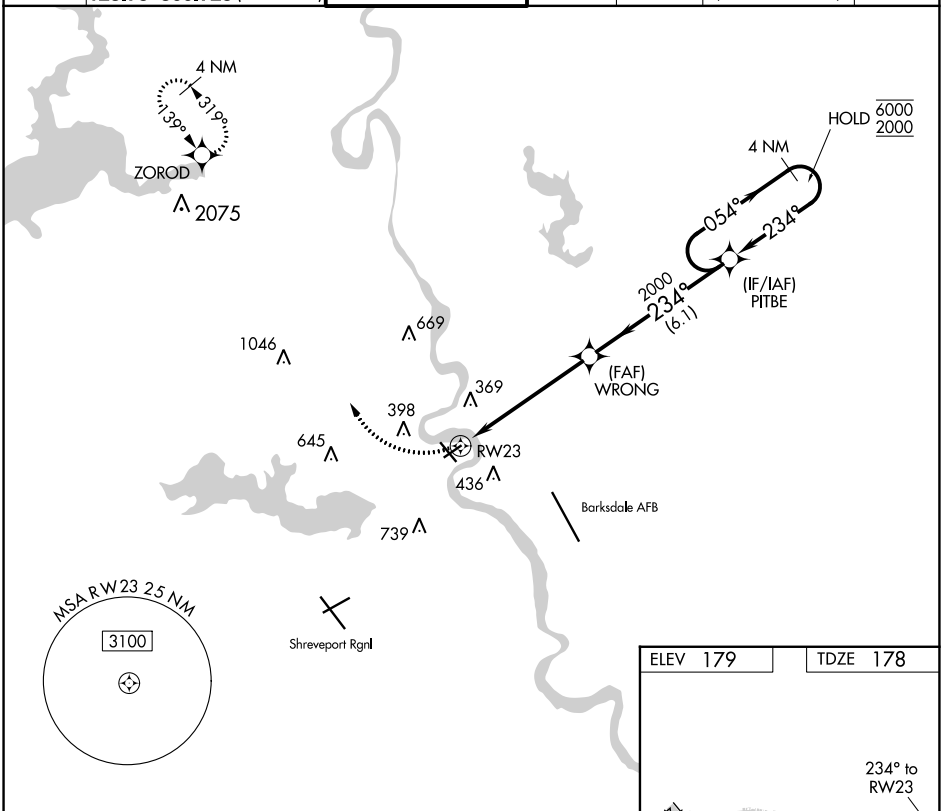

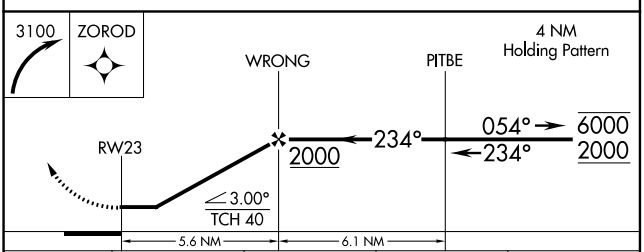

CATEGORY	A	B	C	D
LNAV MDA	640-1 462 (500-1)		NA	
C CIRCLING	800-1 621 (700-1)	920-1 741 (800-1)	NA	

ELEV 179 TDZE 178

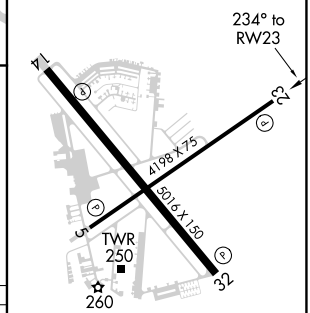

MIRL Rwy 5-23
HIRL Rwy 14-32
REIL Rwys 5, 14, 23, and 32

SC-4, 18 APR 2024 to 16 MAY 2024