WAAS CH 86528 W17A	APP CRS 176°	Rwy ldg 9000 TDZE 741 Apt Elev 749

RNAV (GPS) RWY 17L
NORTH TEXAS RGNL/PERRIN FLD (GYI)

RNP APCH.

Circling Rwy 13, 17R, 31, 35L NA at night. For uncompensated Baro-VNAV systems, LNAV/VNAV NA below -16°C or above 54°C. For inop ALS, increase LNAV/VNAV all Cats visibility to 7/8 SM.

MALSR

MISSED APPROACH: Climb to 3000 direct SERYO and hold.

ATIS	FORT WORTH CENTER	NORTH TEXAS TOWER ★	GND CON
118.775	124.75 323.0	120.575 (CTAF) L 233.7	124.125

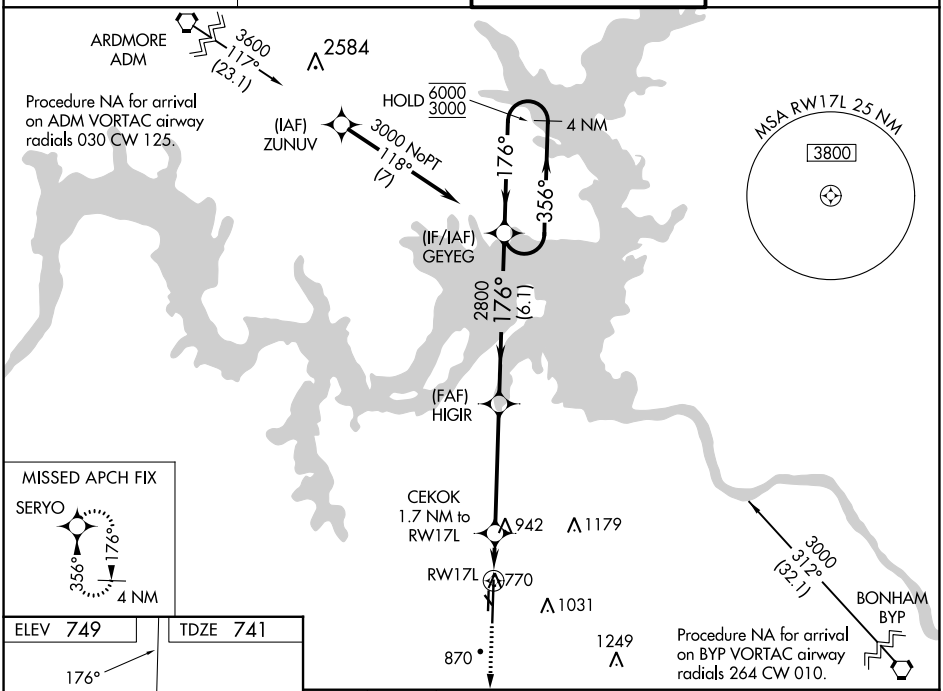

ELEV 749	TDZE 741

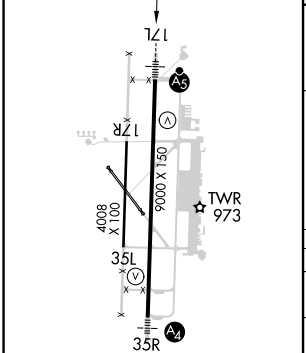

MIRL Rwy 17L-35R L

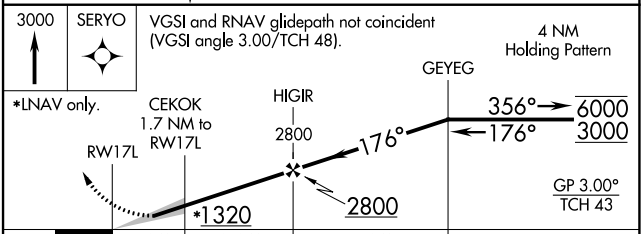

CATEGORY	A	B	C	D
LPV DA	941-½ 200 (200-½)			
LNAV/VNAV DA	1015-½ 274 (300-½)			
LNAV MDA	1200-½ 459 (500-½)		1200-⅞ 459 (500-⅞)	
C CIRCLING	1300-1 551 (600-1)		1400-1¾ 651 (700-1¾)	1540-2½ 791 (800-2½)

SC-2, 18 APR 2024 to 16 MAY 2024