WAAS CH 87012 W01A	APP CRS 003°	Rwy ldg 7441 TDZE 478 Apt Elev 534

RNAV (GPS) RWY 1
PRESQUE ISLE INTL (PQI)

RNP APCH.

For uncompensated Baro-VNAV systems, LNAV/VNAV NA below -16°C or above 54°C. For inop ALS, increase LNAV/VNAV all Cats visibility to 1⅜ SM and LNAV Cat C/D to 1⅝ SM.

MALSR

MISSED APPROACH: Climb to 3000 direct VEGGS and hold.

AWOS-3PT	BOSTON CENTER	CLNC DEL	UNICOM	
118.025	124.75 239.05	121.6	122.8 (CTAF)	122.6 L

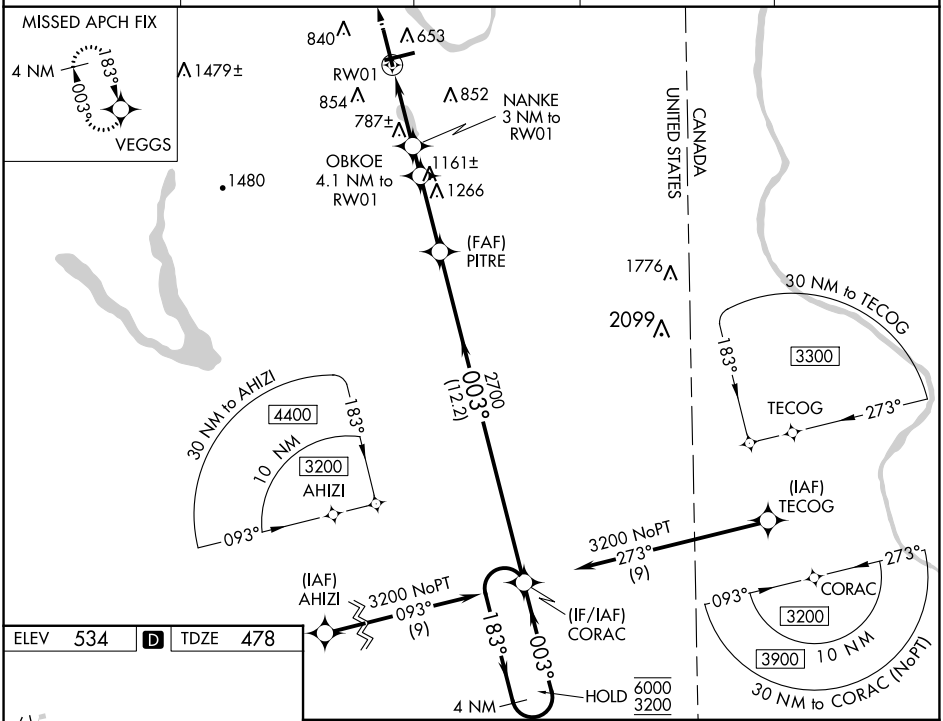

ELEV 534 D TDZE 478

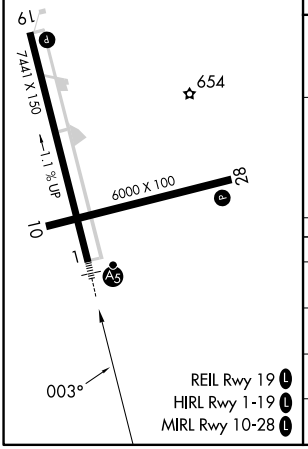

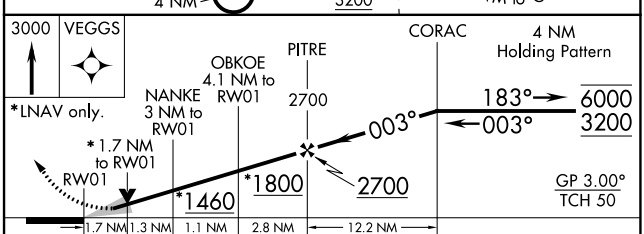

CATEGORY	A	B	C	D
LPV DA	678-½ 200 (200-½)			
LNAV/VNAV DA	971-1 493 (500-1)			
LNAV MDA	1040-½ 562 (600-½)		1040-1¼ 562 (600-1¼)	
C CIRCLING	1180-1 646 (700-1)		1300-2¼ 766 (800-2¼)	1360-2¾ 826 (900-2¾)

NE-1, 16 MAY 2024 to 13 JUN 2024
NE-1, 16 MAY 2024 to 13 JUN 2024