PANAMA CITY, FLORIDA

HI-ILS or LOC Y RWY 32R

LOC I-PAM	APCH CRS	Rwy ldg 10,008 TDZE 14 Arpt Elev 17
110.1	319°	

[USAF] TYNDALL AFB (KPAM)

DME or RADAR required.

*When ALS inop, increase RVR to 40, vis to ¾ mile.
**When ALS inop, increase RVR to 60, vis to 1½ miles.

ALSF-1

MISSED APPROACH: Track outbound PAM R-320 to 3 DME (PIMLE), then turn right to join PAM TACAN R-104 to 20 DME (SUSIE) and hold. Maintain 3000.

ATIS ★	APP CON	TOWER ★	GND CON	CLNC DEL	ASR/PAR
254.4	125.2 392.1 (N abv 5000') 120.825 379.3 (N blw 5000') 124.15 338.35 (S abv 5000') 119.775 317.45 (S blw 5000')	133.95 263.15	121.9 259.3	118.05 348.7	

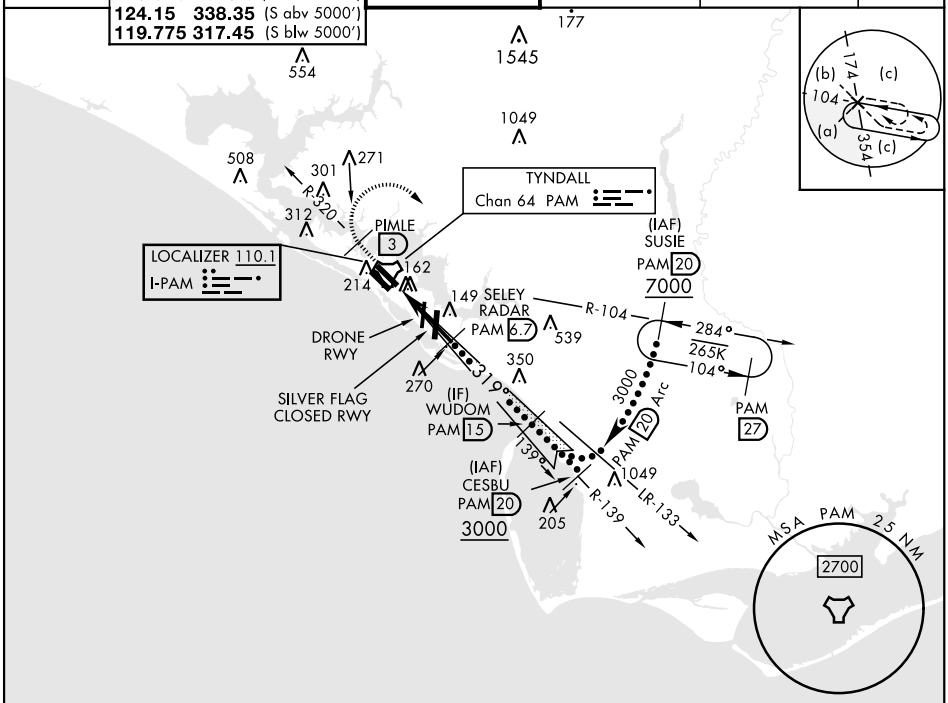

EMERG SAFE ALT 100 NM 3300

3000	PIMLE		SUSIE
PAM R-320	PAM 3	PAM R-104	PAM 20

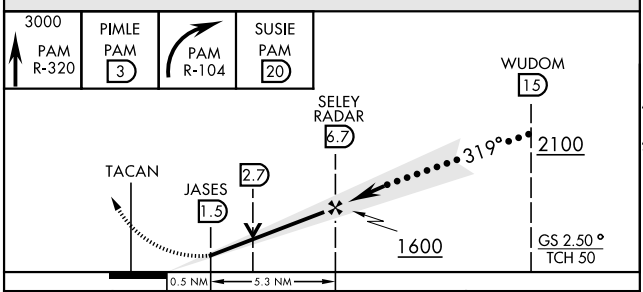

ELEV 17 TDZE 14

HIRL all rwys
Rwy 32L ldg 9135'

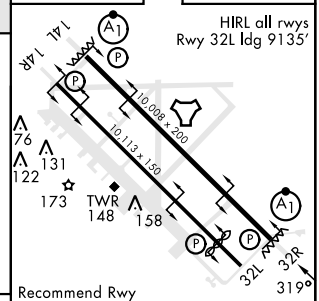

Recommend Rwy 14L-32R for apch end engagement of A-Gear.

CATEGORY	C	D	E
S-ILS 32R *	214/24 200 (200-½)		
S-LOC 32R**	540/55 526 (600-1)		
C CIRCLING	540-1½ 523 (600-1½)	580-2 563 (600-2)	620-2¼ 603 (700-2¼)

FAF to MAP 5.2 NM					
Knots	120	140	160	180	200
Min:Sec	2:36	2:14	1:57	1:44	1:34

SE-3, 16 MAY 2024 to 13 JUN 2024
SE-3, 16 MAY 2024 to 13 JUN 2024