OKLAHOMA CITY, OKLAHOMA

ILS or LOC/DME Z RWY 18

TINKER AFB (KTIK)

[USAF]

LOC I-FRJ	APCH CRS	Rwy ldg 11,100 TDZE 1267 Arpt Elev 1291
111.3	177°	

* When ALS inop, increase all CAT to 55 and vis to 1 mile.
** CAT E Circling NA in sector S of Rwy 13-31 and W of Rwy 18-36. Circling NA to Rwy 18.

SALSF

MISSED APPROACH: Climb to 4000 on TIK TACAN R-179 to NIDUE and hold.

ATIS ★	OKE CITY APP CON	TOWER	GND CON	CLNC DEL	ASR
270.1	124.2 336.4	124.45 251.05	121.8 275.8	119.7 335.8	

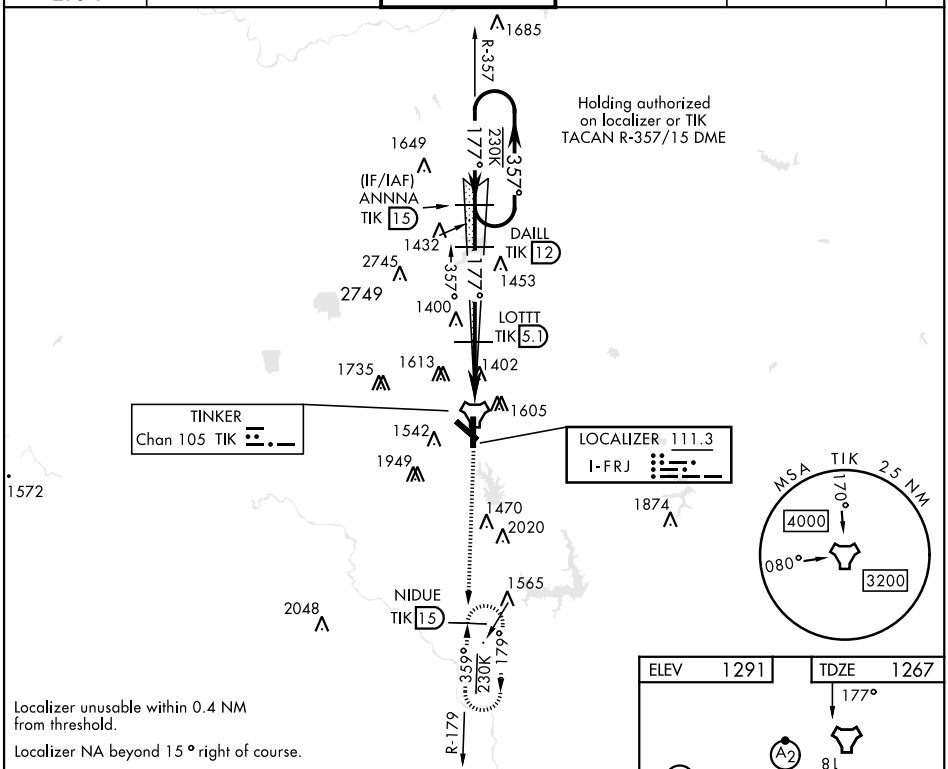

Localizer unusable within 0.4 NM from threshold.

Localizer NA beyond 15° right of course.

EMERG SAFE ALT 100 NM 4700 FROM TIK

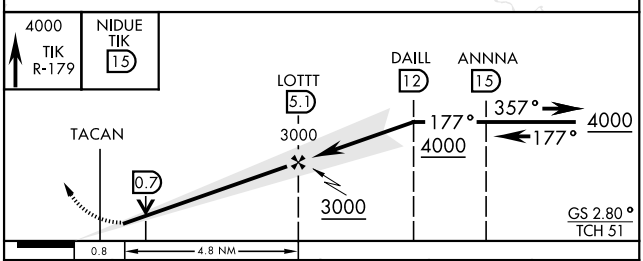

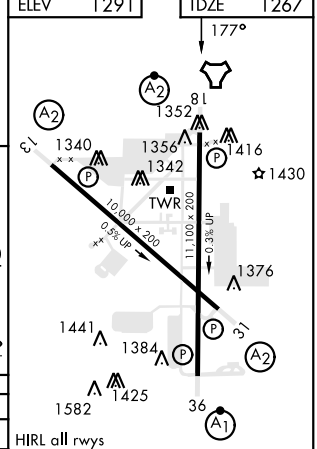

CATEGORY	A	B	C	D	E
S-ILS 18	1467/40	200 (200-¾)			
S-LOC 18 *	1640/40	373 (400-¾)			
CIRCLING **	1900-1 609 (700-1)		1960-1¾ 669 (700-1¾)	1960-2 669 (700-2)	1960-2¼ 669 (700-2¼)

FAF to MAP 4.8 NM					
Knots	60	90	120	150	180
Min:Sec	4:48	3:12	2:24	1:55	1:36

SC-1, 18 APR 2024 to 16 MAY 2024