WAAS CH 82118 W06A	APP CRS 058°	Rwy ldg 5002 TDZE 859 Apt Elev 861

RNAV (GPS) RWY 6
CAPITAL REGION INTL (LAN)

RNP APCH.

Circling Rwy 10L, 28R NA at night. Rwy 6 helicopter visibility reduction below ¾ SM NA.
For uncompensated Baro-VNAV systems, LNAV/VNAV NA below -21°C or above 54°C.

MISSED APPROACH: Climb to 3000 direct FETUM and hold.

ATIS	GREAT LAKES APP CON ★		LANSING TOWER		GND CON	CLNC DEL
119.75	118.65	226.4	119.9	240.9	121.9	123.675

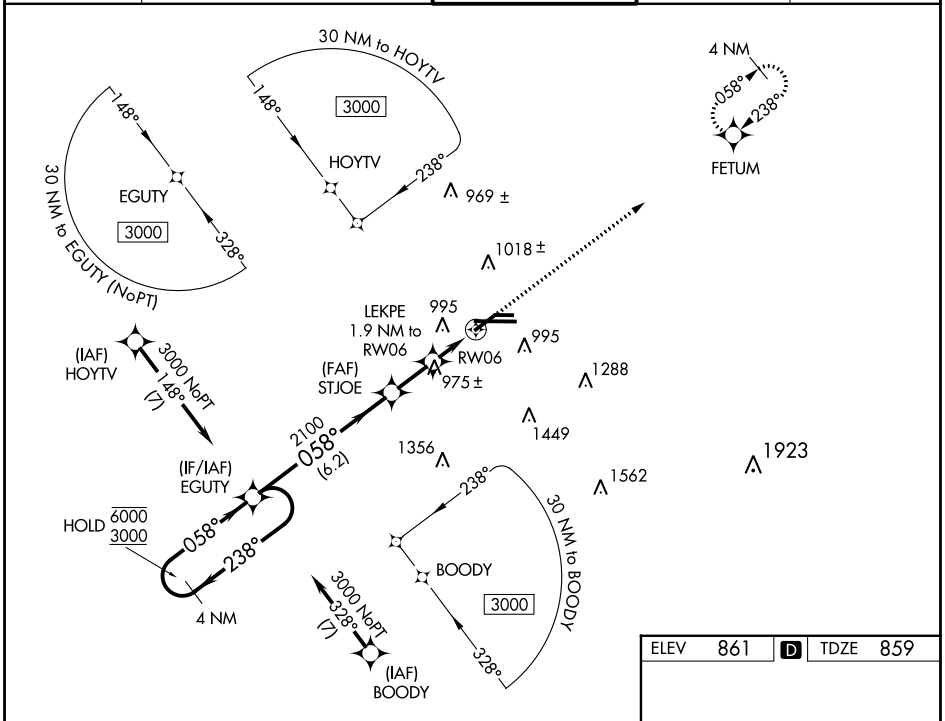

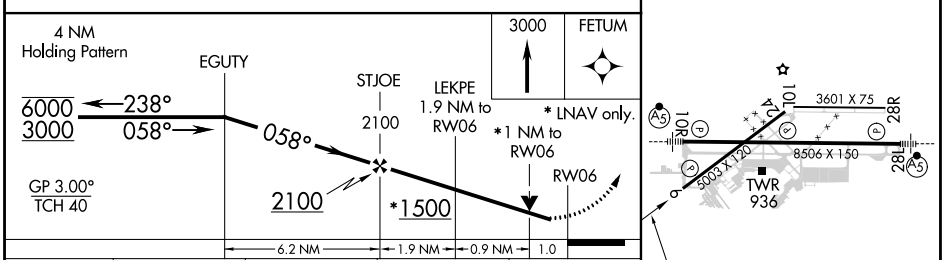

CATEGORY	A	B	C	D
LPV DA	1109-¾ 250 (300-¾)			
LNAV/VNAV DA	1260-1⅛ 401 (400-1⅛)			
LNAV MDA	1220-1 361 (400-1)			
C CIRCLING	1320-1 459 (500-1)	1380-1 519 (600-1)	1600-2 739 (800-2)	1760-3 899 (900-3)

ELEV 861 D TDZE 859

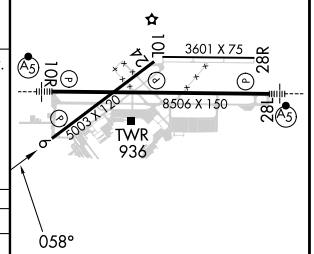

MIRL Rwy 6-24
HIRL Rwy 10R-28L
REIL Rwys 6 and 24

EC-1, 16 MAY 2024 to 13 JUN 2024
EC-1, 16 MAY 2024 to 13 JUN 2024