LAKEHURST, NEW JERSEY

# RNAV (GPS) RWY 24

LAKEHURST MAXFIELD FLD,
(JOINT BASE MC GUIRE DIX LAKEHURST) (KNEL)

AL-223 [USN]

| WAAS Chan 60342 W24A | APCH CRS 242° | Rwy ldg 5002 TDZE 101 Arpt Elev 101 |
|---|---|---|

RNP APCH

T * When ALS inop, increase vis to ¾ mile.
** When ALS inop, increase vis to 1⅛ miles.
*** When ALS inop, increase CAT AB vis to 1mile; CAT CD vis to 1¼ miles.

MALSR A5

MISSED APPROACH: Climb to 700 then climbing left turn to 2000 direct JAPDU and hold.

| ATIS★ | MC GUIRE APP CON | TOWER★ | GND CON |
|---|---|---|---|
| 276.525 | 126.475 363.8 | 127.775 360.2 | 118.375 307.375 |

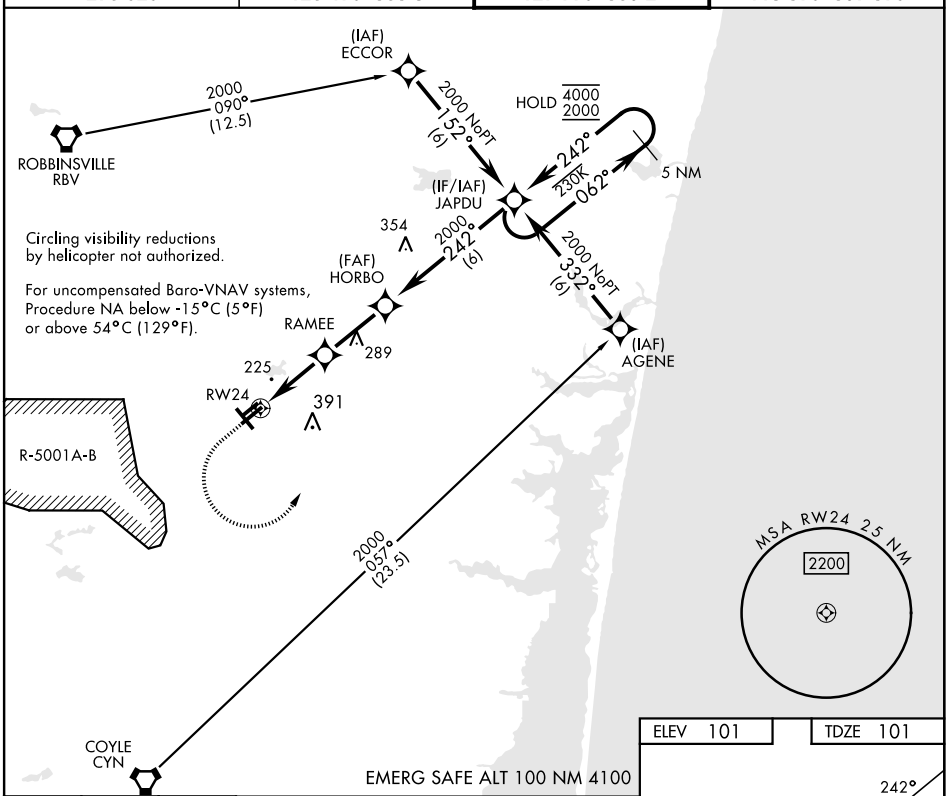


| ELEV 101 | TDZE 101 |
|---|---|

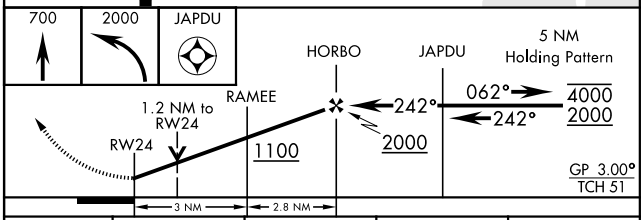


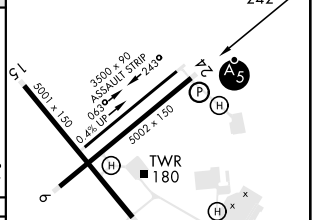


| CATEGORY | A | B | C | D |
|---|---|---|---|---|
| LPV DA * | 301-½ 200 (200-½) | | | |
| LNAV/ VNAV DA ** | 503-¾ 402 (500-¾) | | | |
| LNAV MDA*** | 540 ½ 439 (500-½) | | 540-¾ 359 (400-¾) | |
| C CIRCLING | 660-1 559 (600-1) | 720-1 619 (700-1) | 720-1¾ 619 (700-1¾) | 720-2 619 (700-2) |

HIRL Rwy 6-24 L
MIRL Rwy 063°-243°


NE-2, 16 MAY 2024 to 13 JUN 2024