WAAS CH 50228 W22B	APP CRS 225°	Rwy ldg 8075 TDZE 654 Apt Elev 680

RNAV (GPS) RWY 22L
CHICAGO O'HARE INTL (ORD)

For uncompensated Baro-VNAV systems, LNAV/VNAV NA below -19°C (-2°F) or above 54°C (130°F). Simultaneous approach authorized with Rwy 22R. DME/DME RNP-0.3 NA. LNAV procedure NA during simultaneous operations. Use of FD or AP providing RNAV track guidance required during simultaneous operations.

MALSR

MISSED APPROACH: Climb to 1100 then climbing left turn to 4000 direct CGT VORTAC and hold.

D-ATIS	CHICAGO APP CON	O'HARE TOWER	GND CON	(TWR CENTER)	CLNC DEL	CPDLC
135.4 282.225	119.0 292.125	120.75 348.0	124.125 (TWR NORTH) 118.05 (TWR SOUTH) 226.675 (ALL TWRS)	121.75 (OBND) 121.9 (IBND)	121.6	

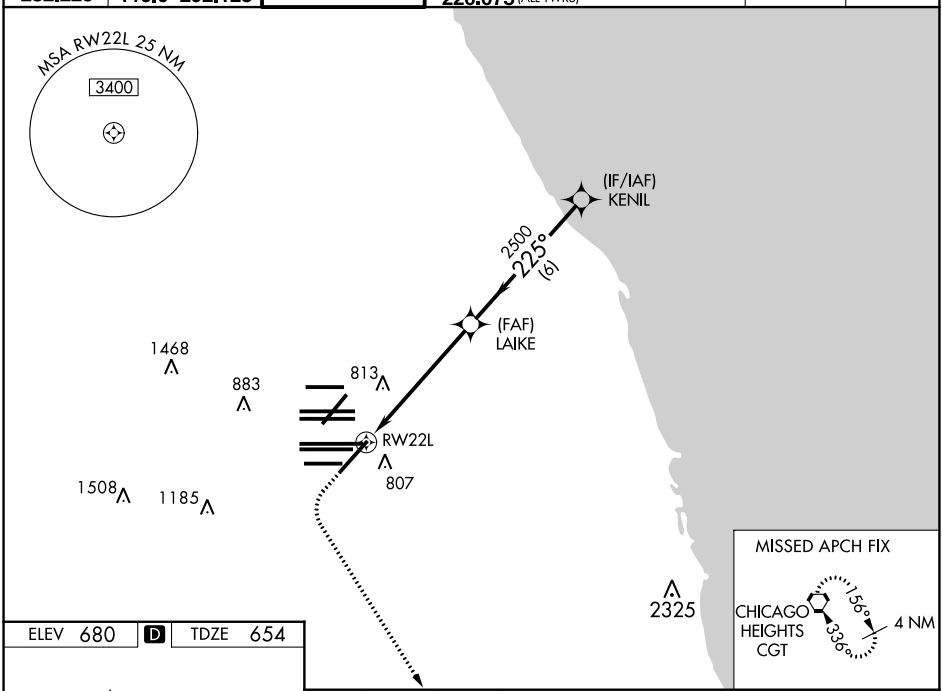

ELEV 680 D TDZE 654

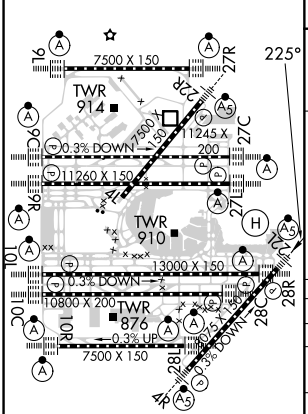

HIRL all Rwys
TDZ/CL all Rwys except 4L

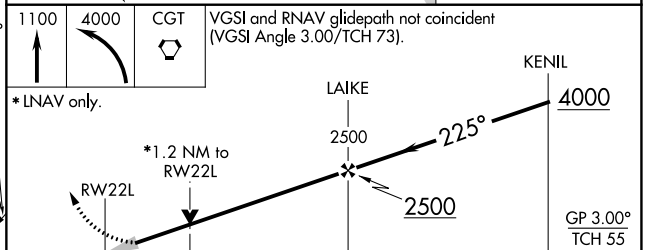

CATEGORY	A	B	C	D
LPV DA	854/18 200 (200-½)			
LNAV/VNAV DA	1066/45 412 (400-⅞)			
LNAV MDA	1120/24 466 (500-½)		1120/50 466 (500-1)	
C CIRCLING	1220-1 540 (600-1)		1220-1½ 540 (600-1½)	1460-2½ 780 (800-2½)

EC-3, 16 MAY 2024 to 13 JUN 2024
EC-3, 16 MAY 2024 to 13 JUN 2024