APP CRS	Rwy ldg	5318
155°	TDZE	771
	Apt Elev	771

RNAV (GPS) RWY 16
SHERMAN AAF (FLV)

RNP APCH - GPS.

NA Circling NA west of Rwy 16-34. Procedure NA at night. Rwy 16 helicopter visibility reduction below 1 SM NA. Use Kansas City Intl altimeter setting.

MISSED APPROACH: Climb to 3100 direct PAKLY and hold.

MCI ASOS	KANSAS CITY APP CON	CTAF
128.375	124.7 284.7	126.2 L

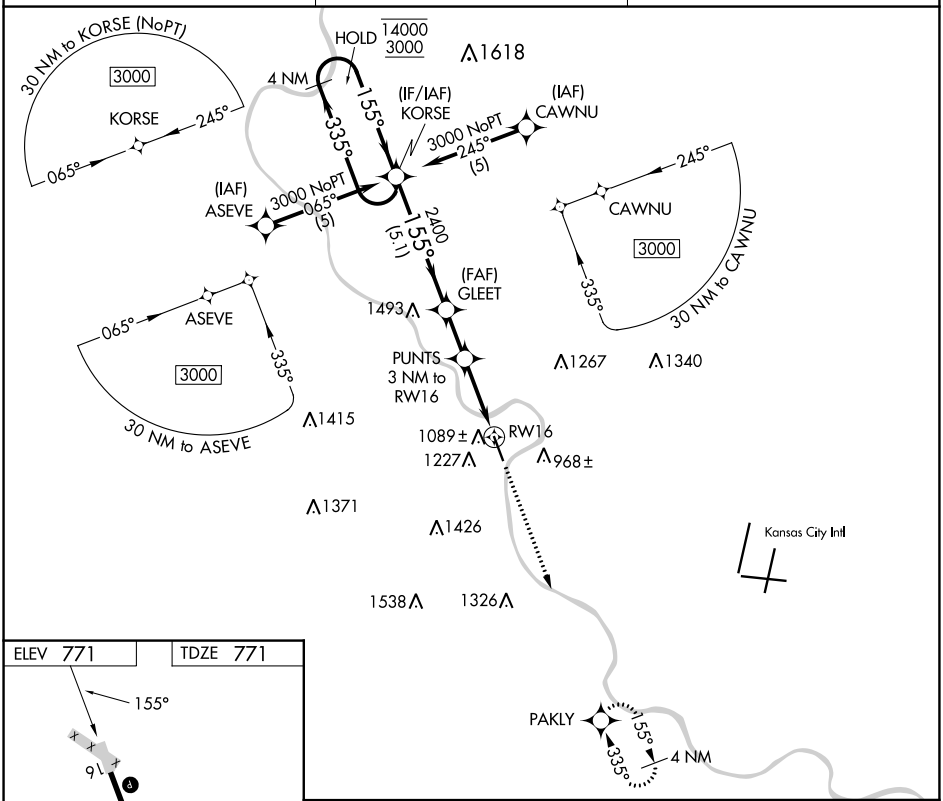

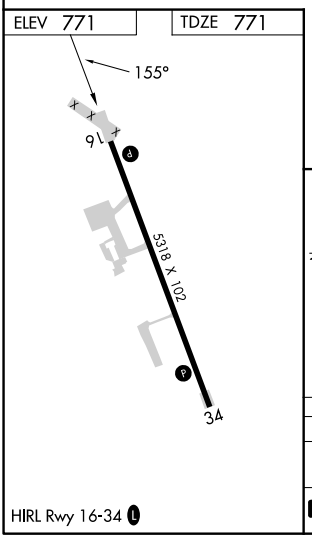



CATEGORY	A	B	C	D
LNAV MDA	1520-1 749 (800-1)	1520-1¼ 749 (800-1¼)	1520-2 749 (800-2)	NA
C CIRCLING	1520-1 749 (800-1)	1520-1¼ 749 (800-1¼)	1520-2¼ 749 (800-2¼)	NA

NC-2, 16 MAY 2024 to 13 JUN 2024