VOR RWY 4L

BATON ROUGE METRO, RYAN FLD (BTR)

VORTAC LSU	APP CRS	Rwy ldg 7500
116.5	066°	TDZE 69
Chan 112		Apt Elev 70

T A ASR

Helicopter visibility reduction below ¾ SM NA. When local altimeter setting not received, use Hammond altimeter setting and increase all MDA 100 feet, increase S-4L Cat A and Circling Cat A and Cat C visibility ¼ mile and Circling Cat D visibility ½ mile, PAYIN Fix Minimums: increase S-4L Cats C/D and Circling Cats C/D visibility ¼ mile. VDP NA when using Hammond altimeter setting.

MISSED APPROACH: Climb to 2500 on LSU VORTAC R-060 to AROLL INT/LSU 24.3 DME and hold.

ATIS	BATON ROUGE APP CON ★	RYAN TOWER ★	GND CON	CLNC DEL	UNICOM
125.2	120.3 278.3	118.45 (CTAF) L 257.8	121.9	119.4	122.95

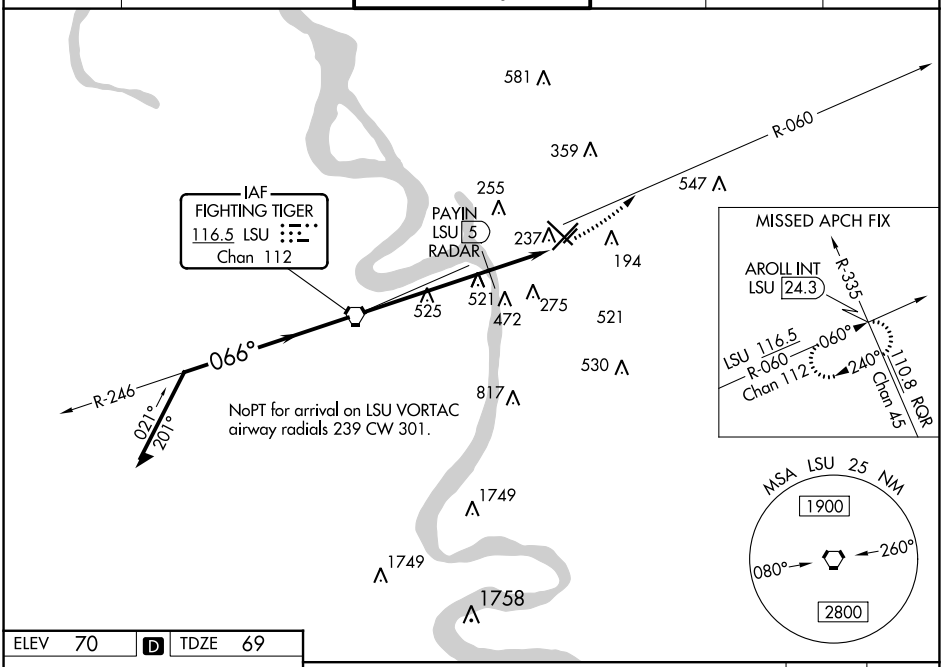

ELEV 70	D	TDZE 69

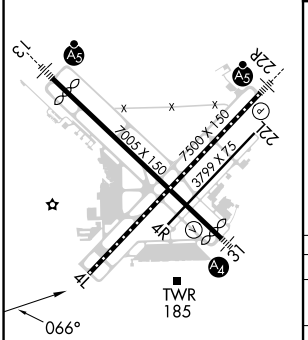

TDZ/CL Rwy 22R
HIRL Rwys 13-31 and 4L-22R L
MIRL Rwy 4R-22L

FAF to MAP 7.5 NM					
Knots	60	90	120	150	180
Min:Sec	7:30	5:00	3:45	3:00	2:30

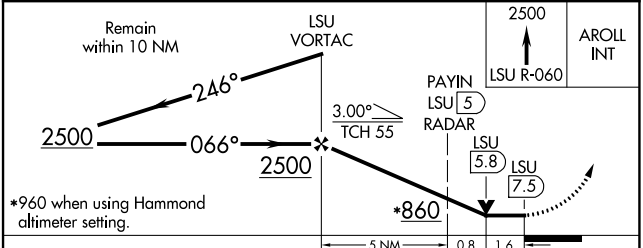

CATEGORY	A	B	C	D
S-4L	860-1 791 (800-1)	860-1¼ 791 (800-1¼)	860-2½ 791 (800-2½)	
C CIRCLING	860-1 790 (800-1)	860-1¼ 790 (800-1¼)	860-2½ 790 (800-2½)	
PAYIN FIX MINIMUMS				
S-4L	640-1 571 (600-1)		640-1⅝ 571 (600-1⅝)	
C CIRCLING	640-1 570 (600-1)	660-1 590 (600-1)	780-2 710 (800-2)	840-2½ 770 (800-2½)

SC-4, 16 MAY 2024 to 13 JUN 2024
SC-4, 16 MAY 2024 to 13 JUN 2024