RNAV (GPS)-A
EAGLE (EAA) (PAEG)

APP CRS	Rwy ldg	N/A
088°	TDZE	N/A
	Apt Elev	907

RNP APCH.

Circling NA north of Rwy 7-25. Procedure NA at night. When local altimeter setting not received, procedure NA.

-13°C

MISSED APPROACH: (Do not exceed 210K until BAMVE) Climbing left turn to 6600 direct BAMVE and hold, continue climb-in-hold to 6600.

ASOS	ANCHORAGE CENTER	NORTHWAY RADIO	UNICOM
135.55	135.3 322.5	122.3	122.8 (CTAF)

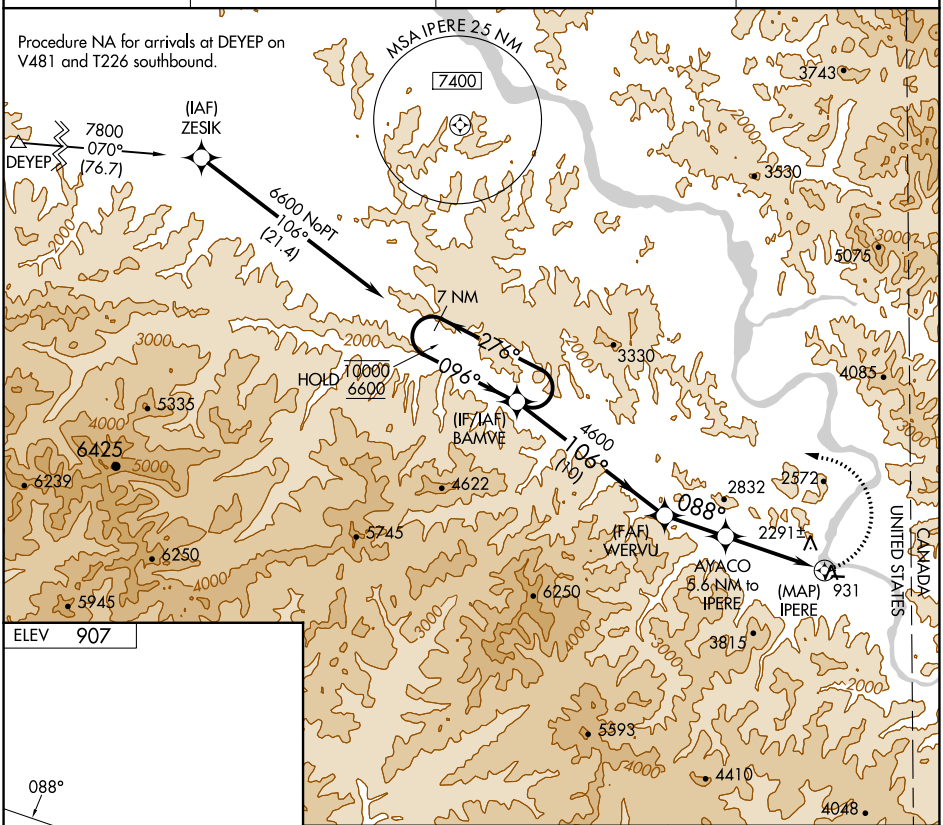

ELEV 907

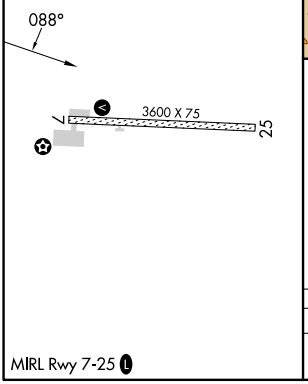

MIRL Rwy 7-25

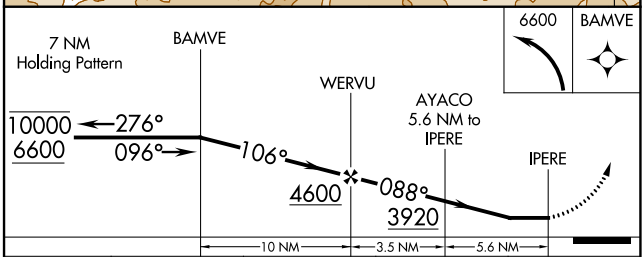

CATEGORY	A	B	C	D
CIRCLING	2720-1¼ 1813 (1900-1¼)	2720-1½ 1813 (1900-1½)	3020-3 2113 (2200-3)	NA

AK, 21 MAR 2024 to 16 MAY 2024
AK, 21 MAR 2024 to 16 MAY 2024