| WAAS CH 69239 W36A | APP CRS 358° | Rwy ldg 4238<br>TDZE 779<br>Apt Elev 783 |
|---|---|---|

# RNAV (GPS) RWY 36
## SOUTH GRAND LAKE RGNL (1K8)

RNP APCH - GPS.

Circling to Rwy 18 NA at night. Rwy 36 helicopter visibility reduction below ¾ SM NA. Baro-VNAV NA. Use South Grand Lake Rgnl altimeter setting; when not received, use Grove altimeter setting.

NA

MISSED APPROACH: Climb to 3000 direct FEXUT and hold.

| AWOS-3PT | KANSAS CITY CENTER | CTAF |
|---|---|---|
| 118.15 | 128.6 282.325 | 122.9 L |

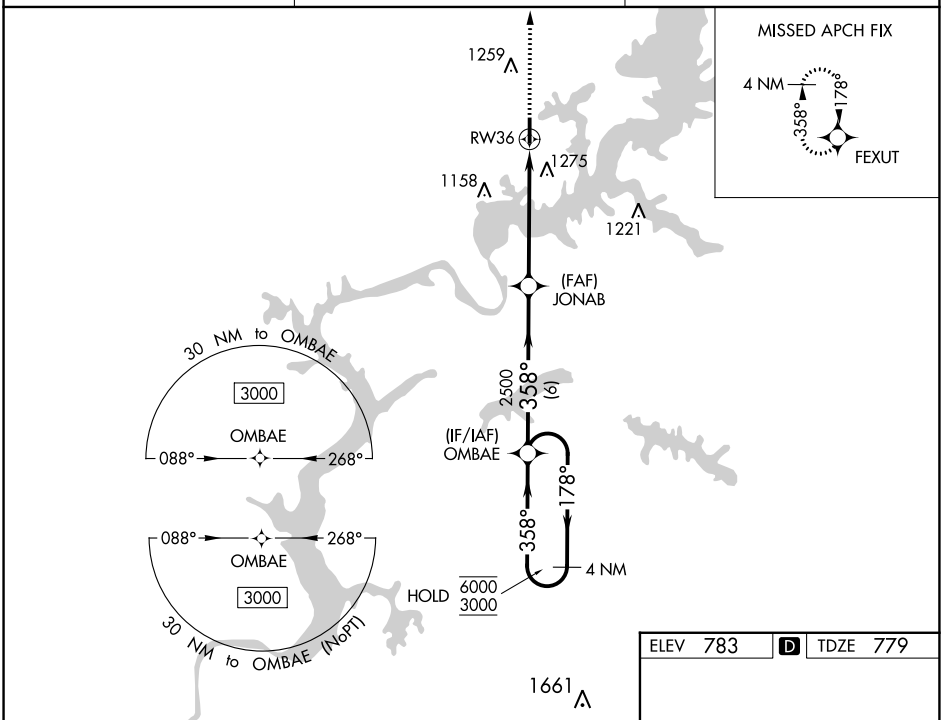


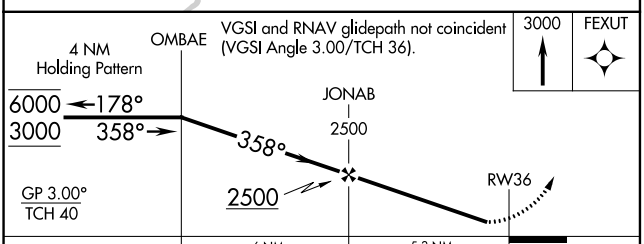


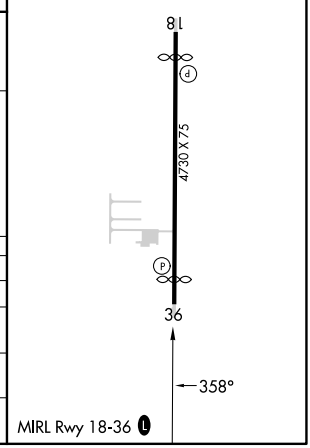


| CATEGORY | A | B | C | D |
|---|---|---|---|---|
| LPV DA | 1068-1 289 (300-1) | | | NA |
| LNAV/VNAV DA | 1635-2½ 856 (900-2½) | | | NA |
| LNAV MDA | 1540-1<br>761 (800-1) | 1540-1¼<br>761 (800-1¼) | 1540-2½<br>761 (800-2½) | NA |
| C CIRCLING | 1540-1<br>757 (800-1) | 1620-1¼<br>837 (900-1¼) | 1620-2½<br>837 (900-2½) | NA |




SC-1, 18 APR 2024 to 16 MAY 2024