WAAS CH 82629 W14A	APP CRS 141°	Rwy ldg 4001 TDZE 33 Apt Elev 34

RNAV (GPS) RWY 14
OKEECHOBEE COUNTY (OBE)

DME/DME RNP-0.3 NA. Helicopter visibility reduction below 1 SM NA. When local altimeter setting not received, use Vero Beach altimeter setting: increase all MDAs 80 feet, increase LP visibility Cats C and D ⅛ SM, increase LNAV visibility Cats C and D ⅜ SM and increase Circling visibility Cats C and D ¼ SM. Procedure NA at night.

MISSED APPROACH: Climb to 2000 direct LIYZU and hold.

AWOS-3	MIAMI CENTER	UNICOM
118.675	132.25 370.9	123.0 (CTAF) L

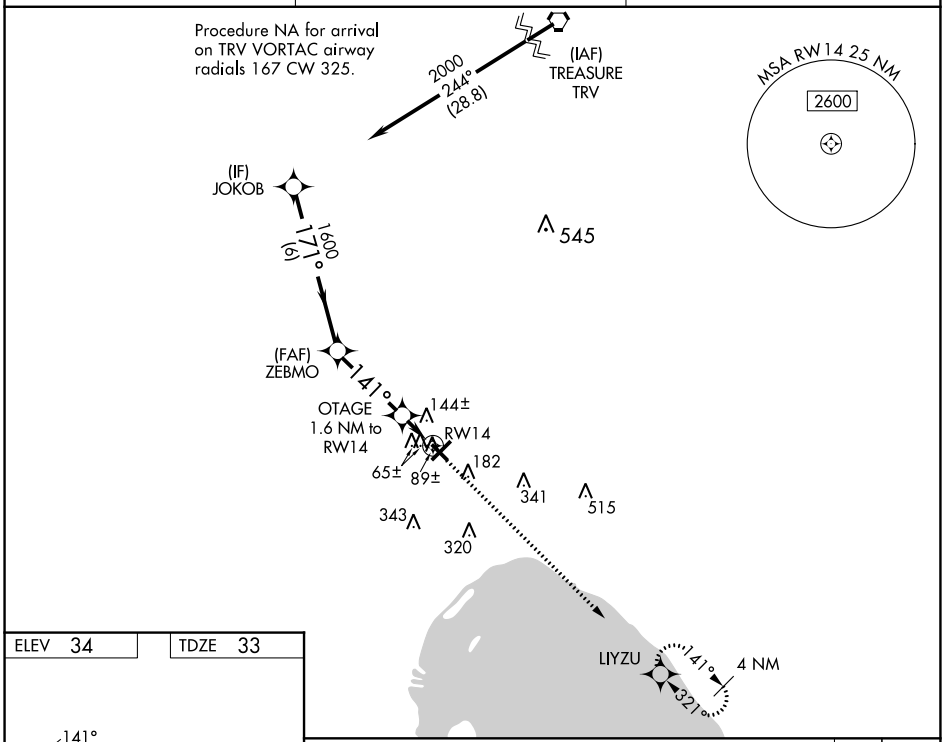

ELEV 34	TDZE 33

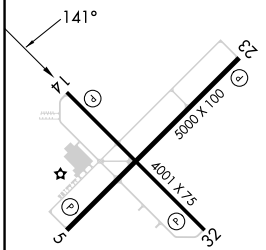

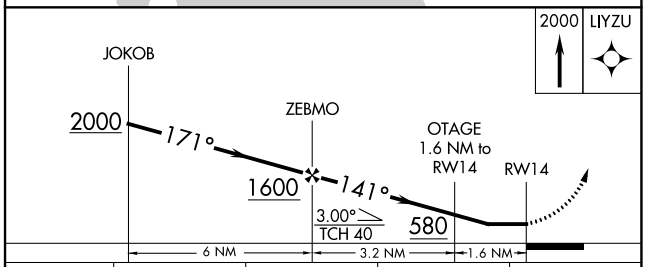

CATEGORY	A	B	C	D
LP MDA	340-1 307 (400-1)			
LNAV MDA	400-1 367 (400-1)			
CIRCLING	500-1 466 (500-1)		660-1¾ 626 (700-1¾)	660-2 626 (700-2)

MIRL Rwy 5-23 L
REIL Rwys 5 and 23 L

SE-3, 08 AUG 2024 to 05 SEP 2024

SE-3, 08 AUG 2024 to 05 SEP 2024