APP CRS	Rwy ldg	3903
357°	TDZE	413
	Apt Elev	413

RNAV (GPS) RWY 36
NEW ALBANY/UNION COUNTY (M72)

Use Tupelo altimeter setting, if not received, use Oxford altimeter setting and increase all MDAs 20 feet. Procedure NA at night. DME/DME RNP-0.3 NA. Visibility reduction by helicopters NA.

NA

MISSED APPROACH: Climb to 2500 direct WULKI and hold.

TUP ASOS	MEMPHIS CENTER	UNICOM
133.525	135.9 273.55	122.8 (CTAF)

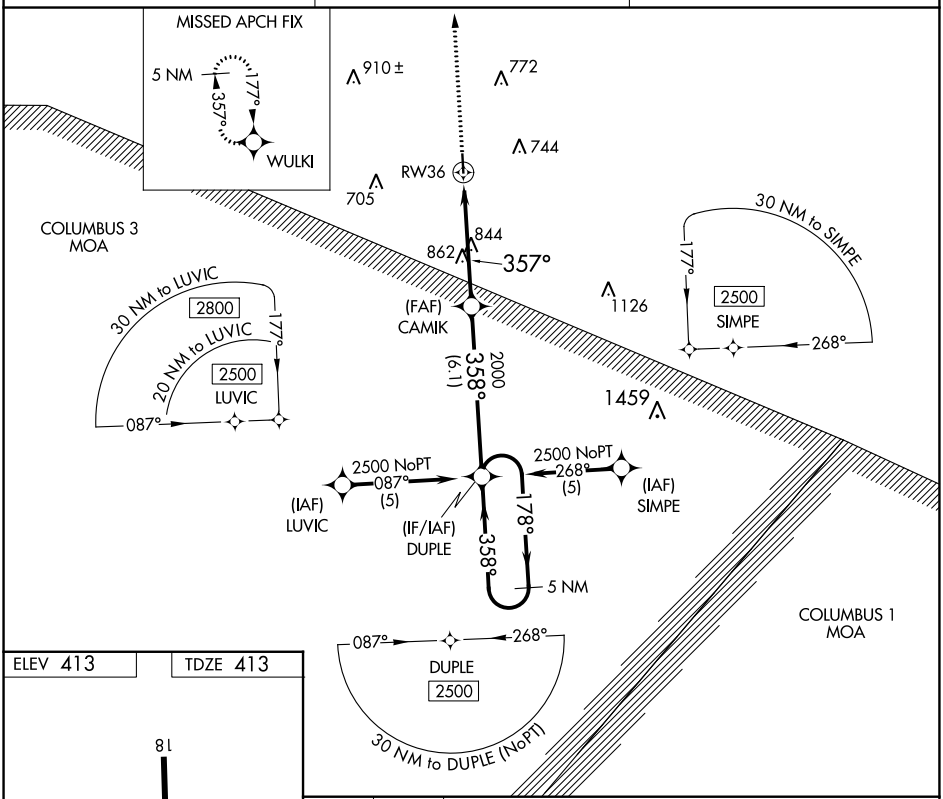

ELEV 413 TDZE 413

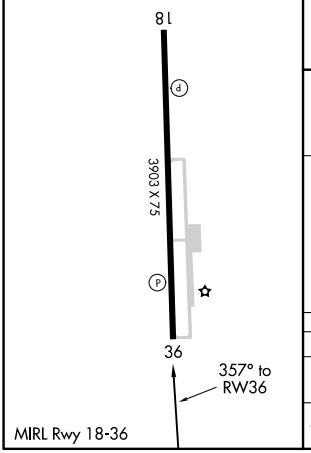

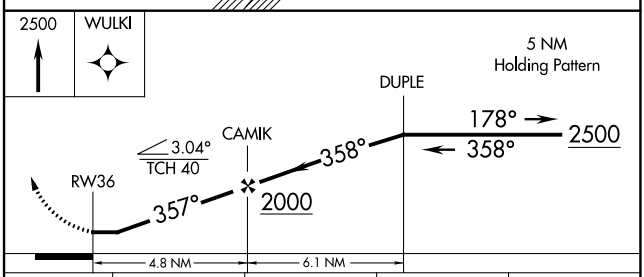

CATEGORY	A	B	C	D
LNAV MDA	1220-1 807 (900-1)	1220-1¼ 807 (900-1¼)	1220-2¼ 807 (900-2¼)	NA
CIRCLING	1220-1 807 (900-1)	1220-1¼ 807 (900-1¼)	1220-2¼ 807 (900-2¼)	NA

SC-4, 18 APR 2024 to 16 MAY 2024