APP CRS	Rwy ldg	5002
274°	TDZE	359
	Apt Elev	359

RNAV (GPS) RWY 27
HEADLAND MUNI (HDL)

RNP APCH - GPS.

Circling NA to Rwys 17 and 35. Rwy 27 helicopter visibility reduction below 1 SM NA. Straight-in Rwy 27 NA at night, Circling Rwy 27 NA at night.

MISSED APPROACH: Climb to 900 then climbing right turn to 2000 direct WAGKY and hold.

AWOS-3PT	CAIRNS APP CON★	CTAF
119.575	125.4	122.9 L

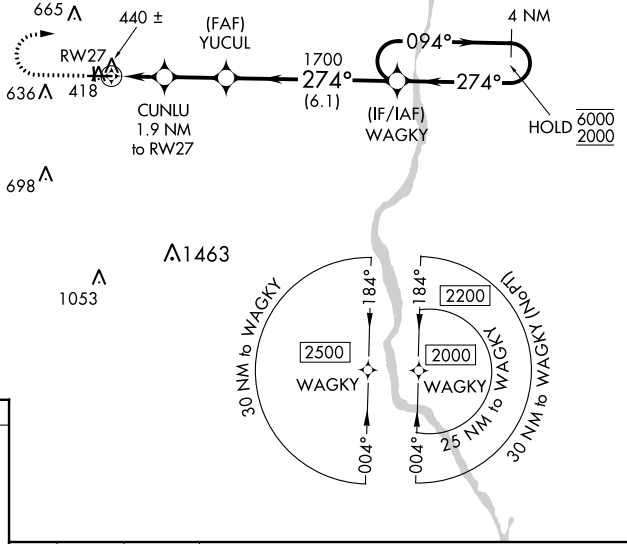

ELEV 359	TDZE 359

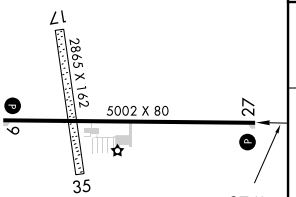

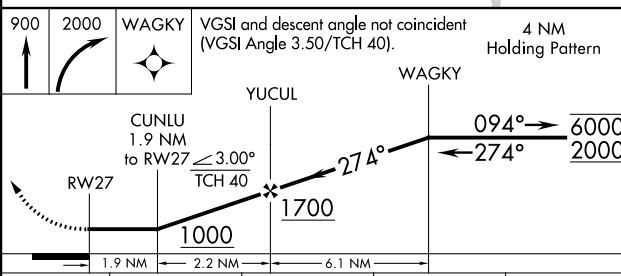

CATEGORY	A	B	C	D
LNAV MDA	720-1 361 (400-1)			NA
C CIRCLING	860-1 501 (600-1)	940-1 581 (600-1)	980-1¾ 621 (700-1¾)	NA

MIRL Rwy 9-27 L
REIL Rwys 9 and 27 L

SE-4, 16 MAY 2024 to 13 JUN 2024
SE-4, 16 MAY 2024 to 13 JUN 2024