WAAS CH 56422 W31A	APP CRS 315°	Rwy ldg 4400 TDZE 2061 Apt Elev 2062

RNAV (GPS) RWY 31
GETTYSBURG MUNI (ØD8)

RNP APCH-GPS.

Circling NA to Rwys 4 and 22. Circling Rwy 13 NA at night.
When local altimeter setting not received, use Pierre altimeter setting.

MISSED APPROACH: Climb to 3700 direct HIKEP and hold.

AWOS-3P	MINNEAPOLIS CENTER	UNICOM
119.275	125.1 269.1	122.8 (CTAF) L

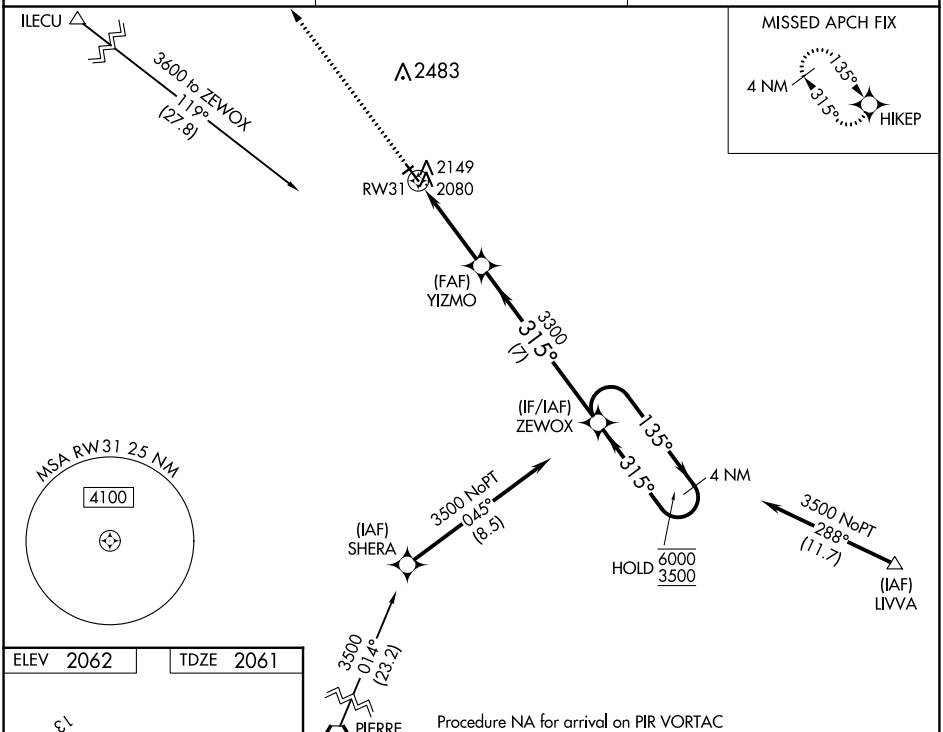

Procedure NA for arrival on PIR VORTAC airway radials 291 CW 100.

ELEV 2062	TDZE 2061

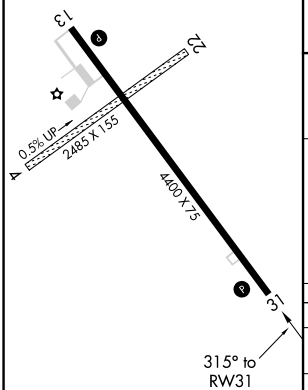

LIRL Rwy 13-31 L

3700 HIKEP

VGSI and descent angles not coincident (VGSI Angle 3.00/TCH 29).

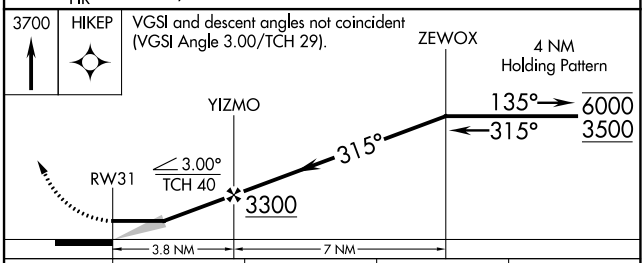

CATEGORY	A	B	C	D
LP MDA	2460-1	399 (400-1)	2460-1⅛ 399 (400-1⅛)	NA
LNAV MDA	2580-1	519 (600-1)	2580-1⅜ 519 (600-1⅜)	NA
C CIRCLING	2660-1	598 (600-1)	2820-2¼ 758 (800-2¼)	NA

NC-1, 18 APR 2024 to 16 MAY 2024
NC-1, 18 APR 2024 to 16 MAY 2024