WAAS CH40118 W22A	APP CRS 224°	Rwy ldg 5001 TDZE 877 Apt Elev 877

RNAV (GPS) Z RWY 22
ISBELL FLD (4A9)

DME/DME RNP-0.3 NA. Helicopter visibility reduction below ¾ SM NA. When local altimeter setting not received, use Rome altimeter setting and increase all DA 100 feet, increase LPV all Cats visibility ¼ mile.

MISSED APPROACH: Climb to 4000 direct COHHE and hold.

AWOS-3PT	ATLANTA CENTER	UNICOM
119.025	124.5 270.325	122.8 (CTAF) L

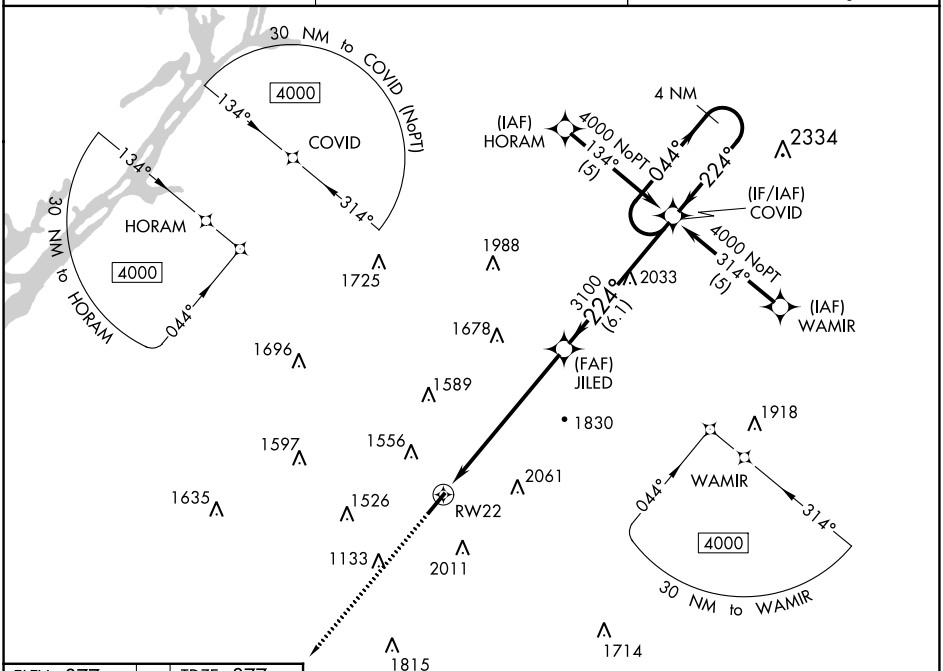

ELEV 877 TDZE 877

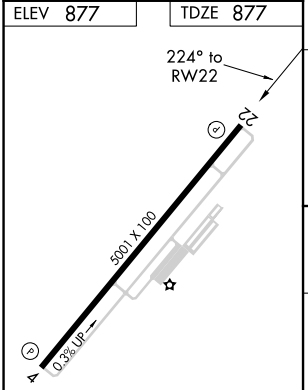

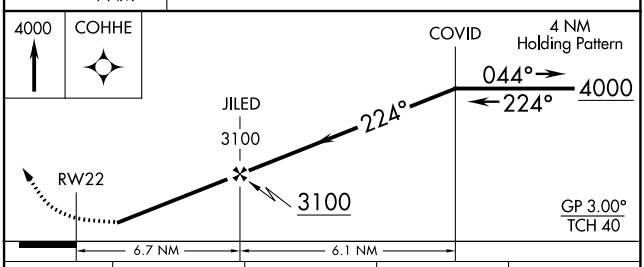

CATEGORY	A	B	C	D
LPV DA	1214-1¼ 337 (400-1¼)			

MIRL Rwy 4-22 L
REIL Rwy 4 and 22 L

SE-4, 18 APR 2024 to 16 MAY 2024