

APP CRS	Rwy Idg	<b>5009</b>
<b>186°</b>	TDZE	<b>357</b>
	Apt Elev	<b>357</b>

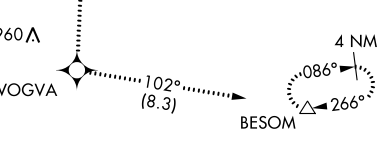
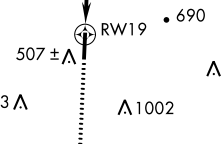
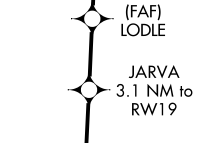
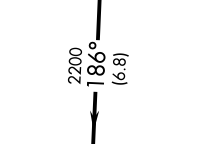
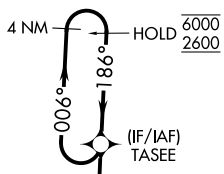
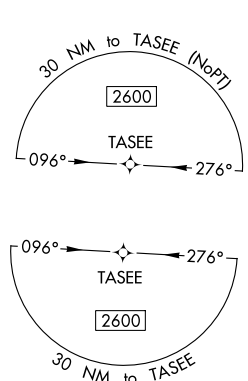
# RNAV (GPS) RWY 19

RICHARD ARTHUR FLD (M95)

RNP APCH.  
 Procedure NA at night.  
 Rwy 19 helicopter visibility reduction below 1 SM NA.  
 Use Jasper altimeter setting.

MISSED APPROACH: Climb to 2600 direct WOGVA and on track 102° to BESOM and hold.

JFX AWOS-3PT <b>119.225</b>	COLUMBUS APP CON ★ <b>126.075 239.25</b>	UNICOM <b>122.8 (CTAF)</b>
--------------------------------	---	-------------------------------



▲1167

ELEV 357	TDZE 357
----------	----------

MIRL Rwy 1-19

2600	WOGVA	fr 102°	BESOM	Visual Segment - Obstacles.	4 NM Holding Pattern
				TASEE	
	RW19	JARVA 3.1 NM to RW19	LODLE		006° → 6000
		1380	2200		← 186° 2600
		3.1 NM	2.6 NM	6.8 NM	
CATEGORY	A	B	C	D	
LNAV MDA	1080-1	723 (800-1)	1080-2	723 (800-2)	

SE-4, 03 OCT 2024 to 31 OCT 2024

SE-4, 03 OCT 2024 to 31 OCT 2024