

(LILLS3.LILLS) 24081

AL-6894 (FAA)

LINCOLNTON, NORTH CAROLINA

LILLS THREE DEPARTURE (RNAV)

LINCOLNTON-LINCOLN COUNTY RGNL (IPJ)

RNAV 1 - DME/DME/IRU or GPS.

RADAR required.

TOP ALTITUDE:

3000

CHARLOTTE DEP CON

134.75 257.2

AWOS-3

119.675

CLNC DEL (GCO)

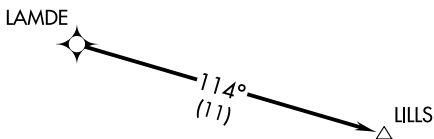
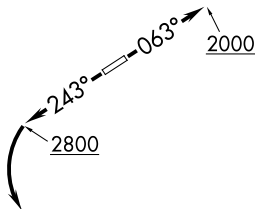
124.9

UNICOM (CTAF)

123.05

TAKEOFF MINIMUMS

Rwys 5, 23: Standard.

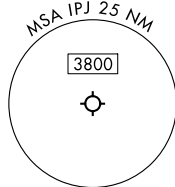


NOTE: For turbo jets only.

NOTE: Transponder code will be issued via PDC or Charlotte CLNC DEL.

NOTE: If unable to accept climb rates, advise ATC on initial contact.

NOTE: Upon reaching 10000 MSL, accelerate to and maintain 280K, if unable advise ATC.



NOTE: Chart not to scale.



DEPARTURE ROUTE DESCRIPTION

TAKEOFF RUNWAY 5: Climb on heading 063° to 2000 before proceeding on course, then on heading assigned by ATC, thence. . . .

TAKEOFF RUNWAY 23: Climb on heading 243° to 2800 before turning left, then on heading assigned by ATC, thence. . . .

. . . on RADAR vectors to LAMDE, then on depicted route to LILLS. Maintain 3000. Expect clearance to filed altitude within 10 minutes after departure.

LILLS THREE DEPARTURE (RNAV)

(LILLS3.LILLS) 21MAR24

LINCOLNTON, NORTH CAROLINA

LINCOLNTON-LINCOLN COUNTY RGNL (IPJ)

SE-2, 08 AUG 2024 to 05 SEP 2024

SE-2, 08 AUG 2024 to 05 SEP 2024