APP CRS	Rwy ldg	3601
173°	TDZE	1798
	Apt Elev	1800

RNAV (GPS) RWY 18
SMITH CENTER MUNI (K82)

RNP APCH.

Circling to Rwy 36 NA at night. Rwy 18 helicopter visibility reduction below ¾ SM NA. VDP NA when using Concordia altimeter setting. When local altimeter setting not received, use Concordia altimeter setting: increase all MDAs 180 feet and LNAV Cats A/B and Circling Cat A visibility ¼ SM, and Circling Cat B visibility ½ SM.

MISSED APPROACH: Climb to 3500 direct ZUVUP and hold.

AWOS-3PT	MINNEAPOLIS CENTER	UNICOM
118.45	119.4 278.8	122.8 (CTAF) L

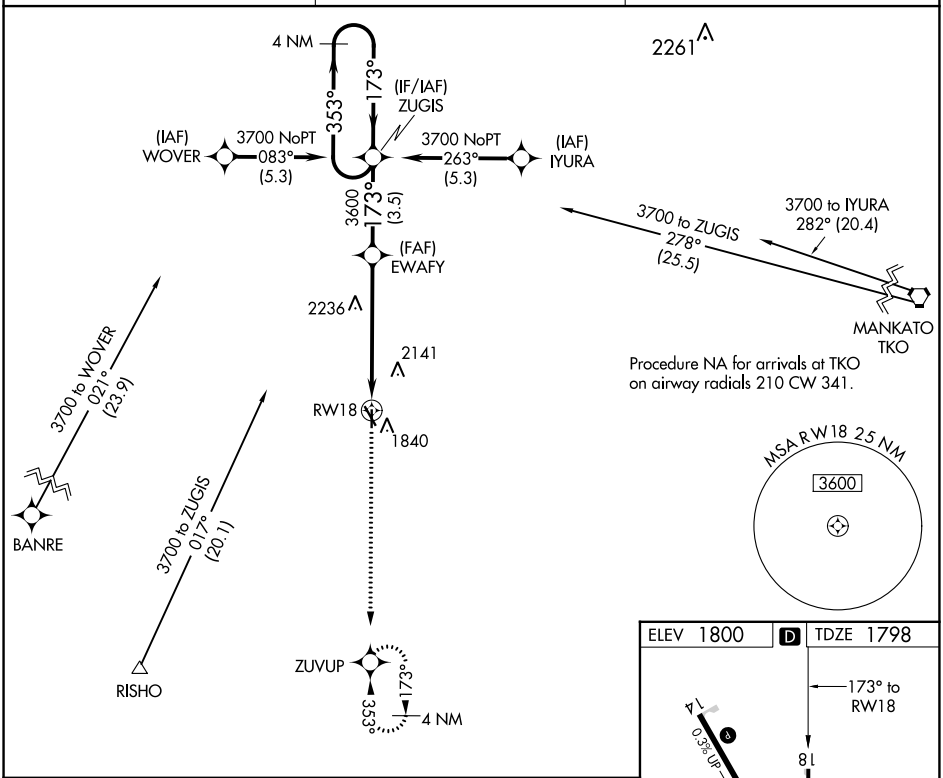

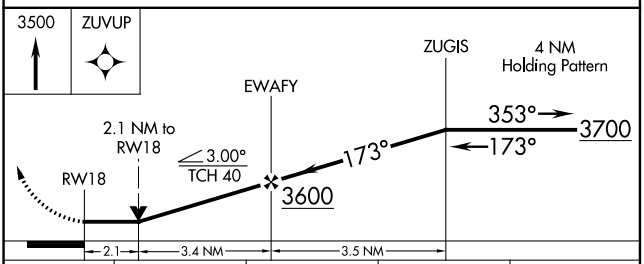

CATEGORY	A	B	C	D
LNAV MDA	2500-1 702 (700-1)		NA	
C CIRCLING	2500-1 700 (700-1)	2580-1 780 (800-1)	NA	

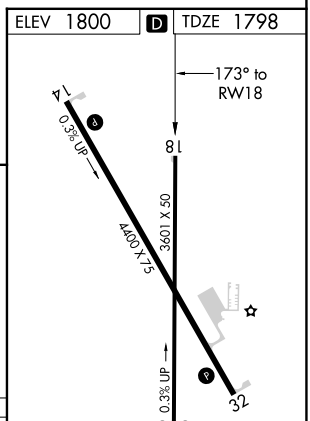

MIRL Rwy 14-32 L
REIL Rwys 14 and 32 L

NC-2, 18 APR 2024 to 16 MAY 2024