APP CRS	Rwy ldg	5100
151°	TDZE	968
	Apt Elev	968

RNAV (GPS) RWY 15
HARRY STERN (BWP)

RNP APCH-GPS.

T ▲NA Circling NA to Rwys 3 and 21. Straight-in/Circling Rwy 15 at night, operational VGSI required, remain on or above VGSI glidepath until threshold. When local altimeter setting not received, use Fergus Falls altimeter setting; increase all MDA 80 feet and visibility Circling Cat C and D ¼ SM. VDP NA when using Fergus Falls altimeter setting. Rwy 15 helicopter visibility reduction below 1 SM NA.

MISSED APPROACH: Climb to 3000 direct BEGGS and hold.

AWOS-3	MINNEAPOLIS CENTER	UNICOM
127.875	127.35 278.3	123.0 (CTAF) L

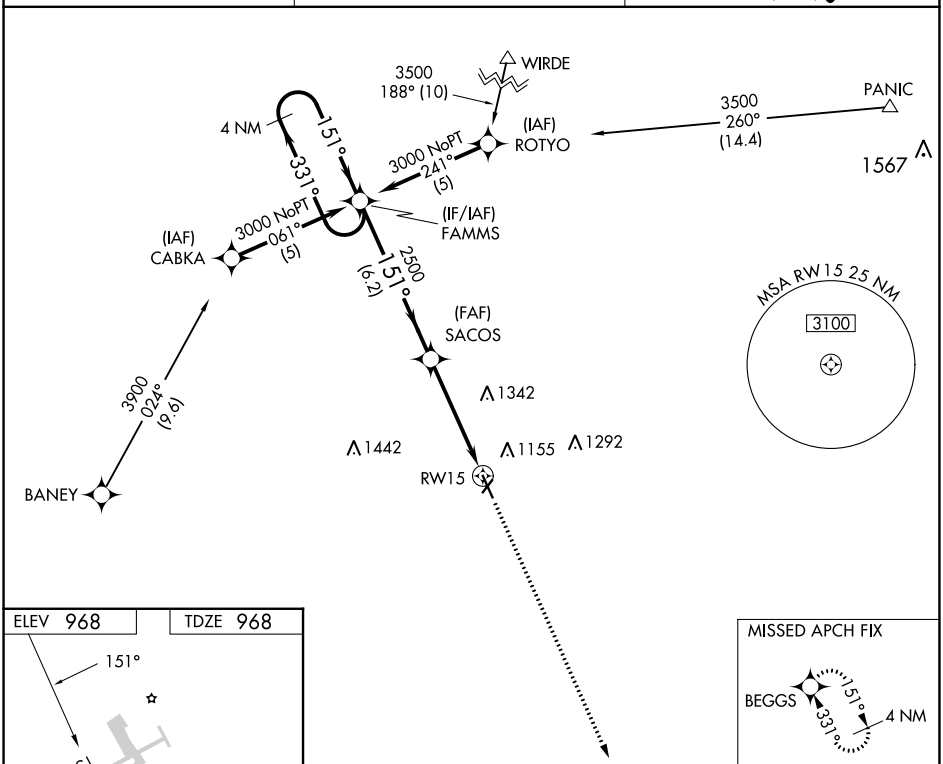

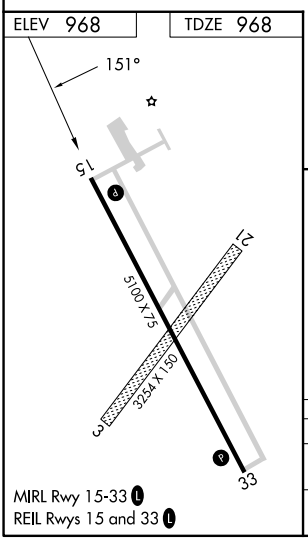

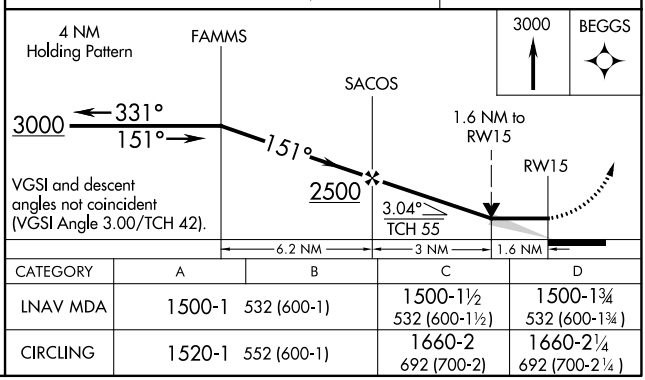

CATEGORY	A	B	C	D
LNAV MDA	1500-1 532 (600-1)		1500-1½ 532 (600-1½)	1500-1¾ 532 (600-1¾)
CIRCLING	1520-1 552 (600-1)		1660-2 692 (700-2)	1660-2¼ 692 (700-2¼)

NC-1, 11 JUL 2024 to 08 AUG 2024