NDB FBY	APP CRS	Rwy ldg	N/A
293	186°	TDZE	N/A
		Apt Elev	1479

NDB-A
FAIRBURY MUNI (FBY)

T A NA — Use Hebron altimeter setting; when not received, use Beatrice altimeter setting and increase all MDAs 40 feet. Circling NA to Rwys 11 and 29.

MISSED APPROACH: Climbing left turn to 3600 via FBY bearing 006° to BLOON INT and hold.

HJH AWOS-3	MINNEAPOLIS CENTER	UNICOM
118.525	126.4 317.7	122.7 (CTAF) L

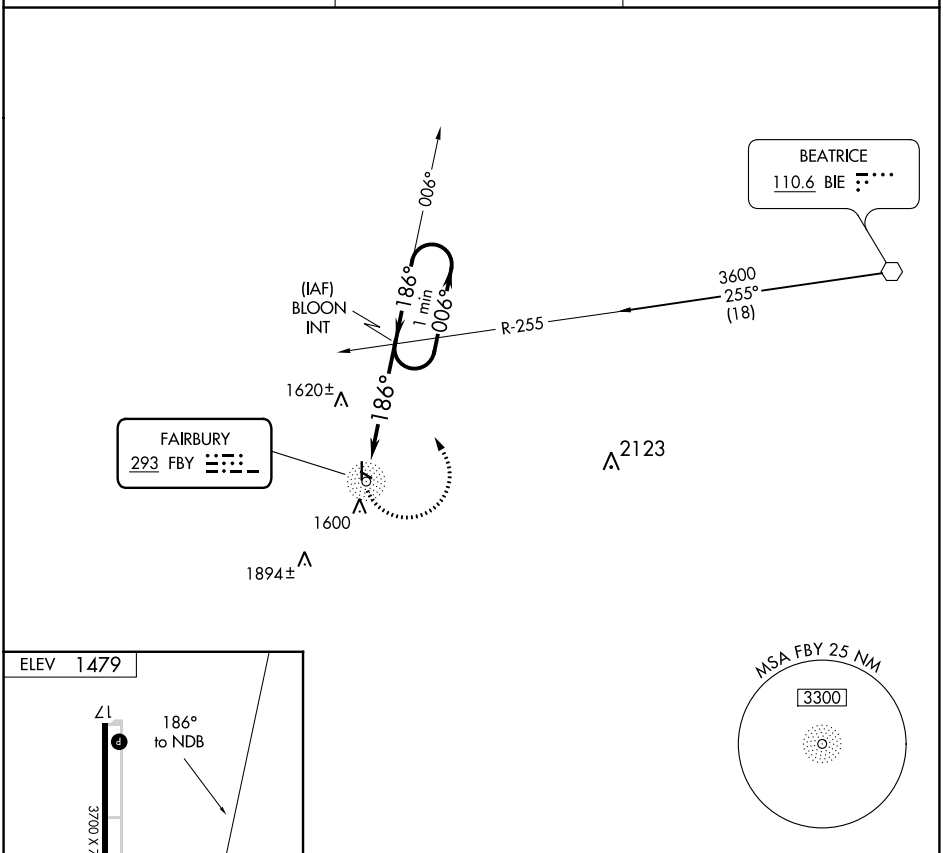

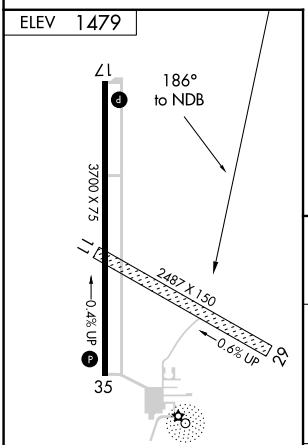

MIRL Rwy 17-35 L
REIL Rwys 17 and 35 L

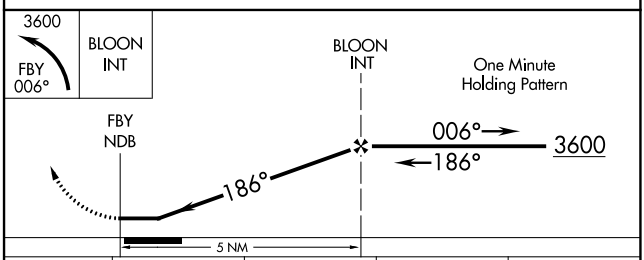

CATEGORY	A	B	C	D
CIRCLING	2000-1 521 (600-1)	2040-1 561 (600-1)	NA	

NC-2, 16 MAY 2024 to 13 JUN 2024
NC-2, 16 MAY 2024 to 13 JUN 2024