WAAS CH 62834 W09A	APP CRS 092°	Rwy ldg 5000 TDZE 856 Apt Elev 861

RNAV (GPS) RWY 9
FRANKFORT CLINTON COUNTY RGNL (FKR)

Baro-VNAV NA when using Indianapolis Exec altimeter setting. For uncompensated Baro-VNAV systems, LNAV/VNAV NA below -16°C (4°F) or above 54°C (130°F). DME/DME RNP-0.3 NA. VDP NA with Indianapolis Exec altimeter setting. When local altimeter setting not received, use Indianapolis Exec altimeter setting: increase LPV DA to 1162 feet and visibility ⅛ SM all Cats; increase LNAV/VNAV DA to 1245 feet and visibility ⅛ SM all Cats; increase all MDAs 60 feet and LNAV and Circling Cats C/D visibilities ¼ SM.

NA

MISSED APPROACH: Climb to 2500 direct CAXEV and hold.

AWOS-3	GRISSOM APP CON ★	UNICOM
124.325	123.85 291.675	123.0 (CTAF) L

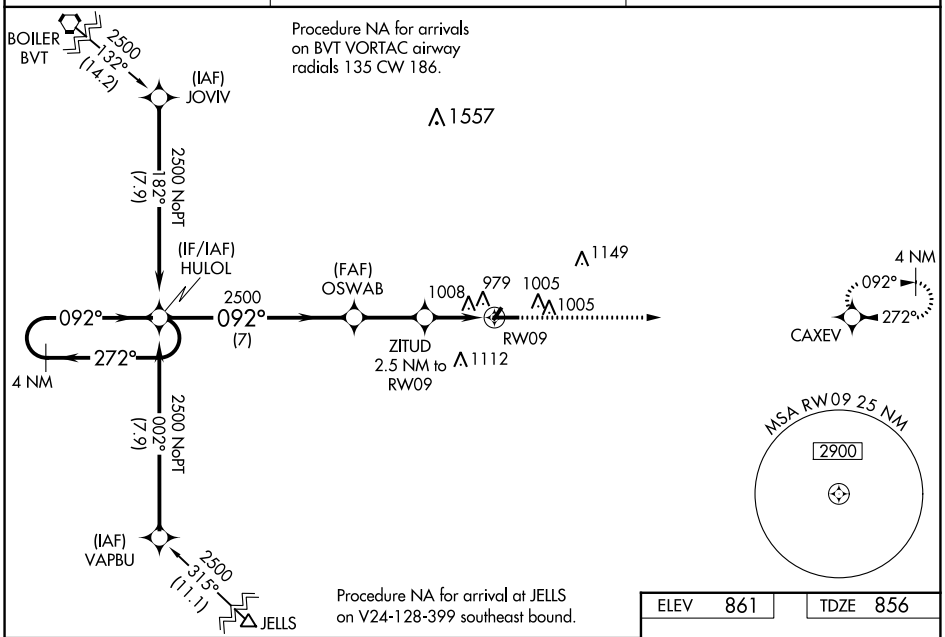

ELEV 861	TDZE 856

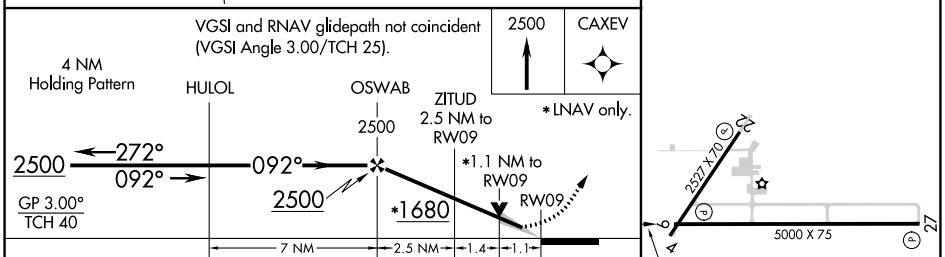

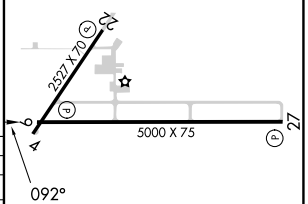

CATEGORY	A	B	C	D
LPV DA	1106-⅞ 250 (300-⅞)			
LNAV/VNAV DA	1189-1 333 (400-1)			
LNAV MDA	1260-1 404 (400-1)		1260-1⅛ 404 (400-1⅛)	
C CIRCLING	1460-1 599 (600-1)		1520-1¾ 659 (700-1¾)	1520-2 659 (700-2)

MIRL Rwys 4-22 and 9-27 L
REIL Rwys 9 and 27 L

EC-2, 18 APR 2024 to 16 MAY 2024

EC-2, 18 APR 2024 to 16 MAY 2024