WAAS CH 99707 W36A	APP CRS 005°	Rwy ldg 5003 TDZE 979 Apt Elev 979

RNAV (GPS) RWY 36
WINCHESTER MUNI (BGF)

RNP APCH - GPS.

For uncompensated Baro-VNAV systems, LNAV/VNAV NA below -16° C or above 54° C. When local altimeter setting not received, use Chattanooga altimeter setting: increase LPV DA to 1483 feet and all visibilities 3/8 SM; increase LNAV/VNAV DA to 1510 feet and all visibilities 3/8 SM; increase all MDAs 160 feet and LNAV visibility Cat C 3/8 SM and Circling Cat B/C 1/2 SM. Baro-VNAV and VDP NA when using Chattanooga altimeter setting. Rwy 36 helicopter visibility reduction below 3/4 SM NA.

MISSED APPROACH: Climb to 4000 direct ZEDUX and hold.

AWOS-3	MEMPHIS CENTER	GCO	UNICOM
121.675	128.15 323.125	121.725	122.8 (CTAF)

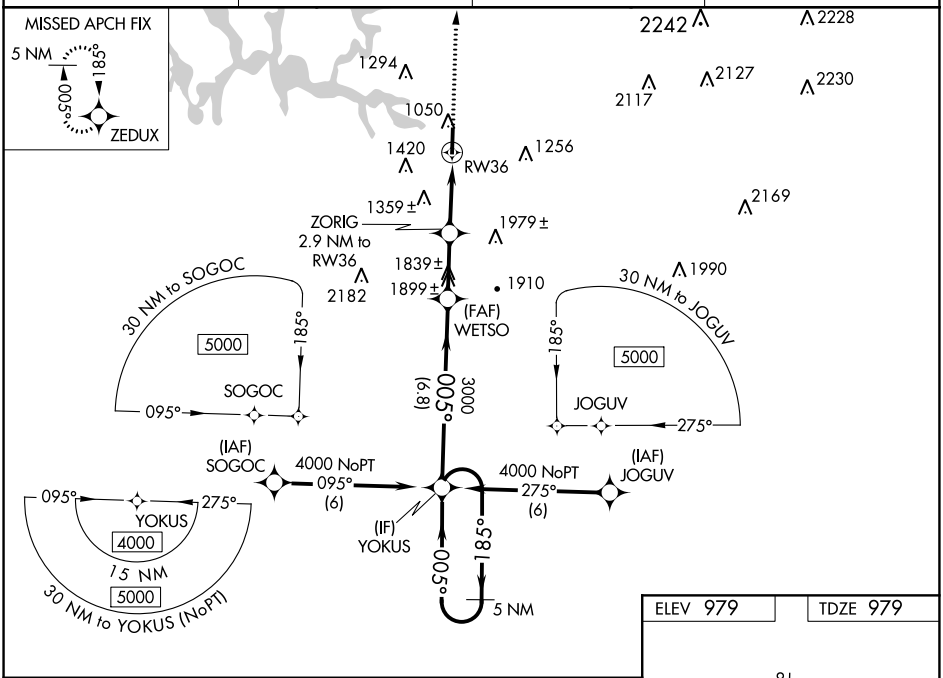

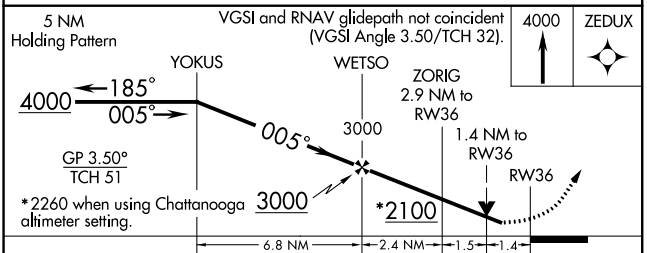

CATEGORY	A	B	C	D
LPV DA	1340-1 361 (400-1)			NA
LNAV/VNAV DA	1367-1 1/8 388 (400-1 1/8)			NA
LNAV MDA	1540-1 561 (600-1)		1540-1 5/8 561 (600-1 5/8)	NA
CIRCLING	1540-1 561 (600-1)	1780-1 801 (900-1)	1820-2 1/2 841 (900-2 1/2)	NA

ELEV 979 TDZE 979

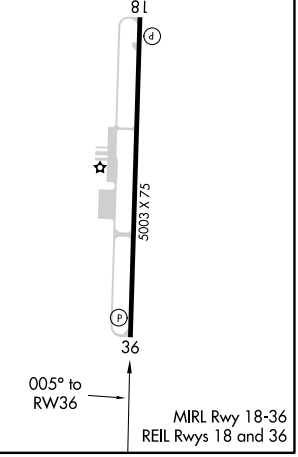

SE-1, 18 APR 2024 to 16 MAY 2024