WAAS CH 53317 W22A	APP CRS 223°	Rwy ldg 4000 TDZE 429 Apt Elev 429

RNAV (GPS) RWY 22
MOUNT CARMEL MUNI (AJG)

RNP APCH.

Rwy 22 helicopter visibility reduction below ¾ SM NA.

MISSED APPROACH: Climb to 2500 direct SURDY and hold.

AWOS-3	EVANSVILLE APP CON*	UNICOM
134.9	125.6 343.7	122.7 (CTAF) L

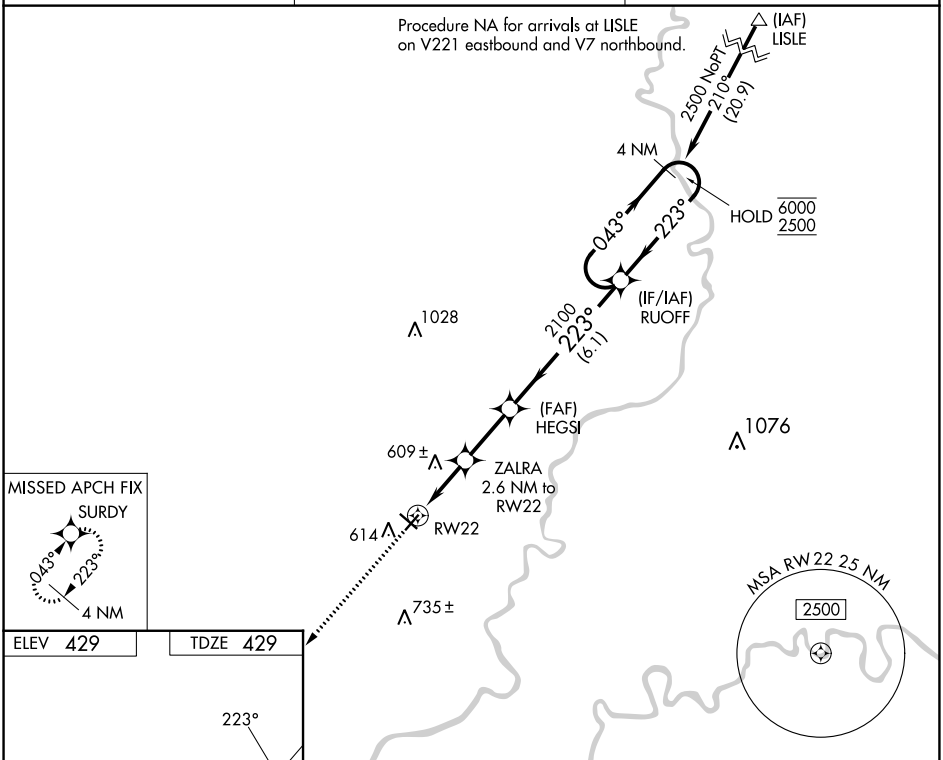

ELEV 429 TDZE 429

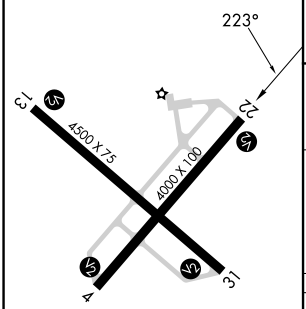

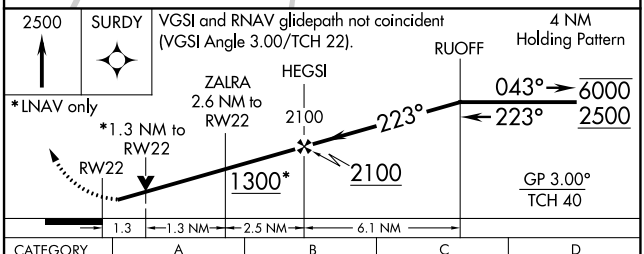

CATEGORY		A	B	C	D
LPV	DA	679-1 250 (300-1)			NA
LNAV/VNAV	DA	888-1¾ 459 (500-1¾)			NA
LNAV	MDA	860-1 431 (500-1)		860-1¼ 431 (500-1¼)	NA

REIL Rwys 4, 13, 22 and 31 L
MIRL Rwys 4-22 and 13-31 L

EC-3, 18 APR 2024 to 16 MAY 2024

EC-3, 18 APR 2024 to 16 MAY 2024