VORTAC RIC	APP CRS	Rwy ldg	5402
114.1	165°	TDZE	207
Chan 88		Apt Elev	207

VOR RWY 16
HANOVER COUNTY MUNI (OFP)

When local altimeter setting not received, use Richmond Intl altimeter setting and increase all MDA 40 feet. Rwy 16 helicopter visibility reduction below ¾ SM NA.

MISSED APPROACH: Climbing left turn to 2000 via RIC R-345 to ANNAS INT/19 DME and hold.

ASOS	POTOMAC APP CON	CLNC DEL	UNICOM
119.025	126.75 307.2	125.4	122.7 (CTAF) L

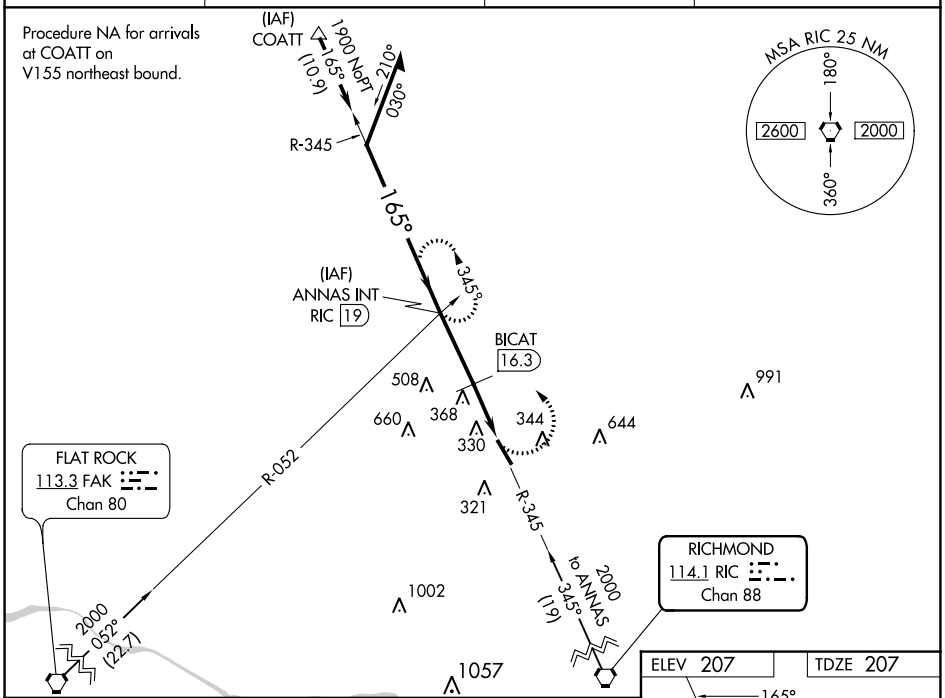

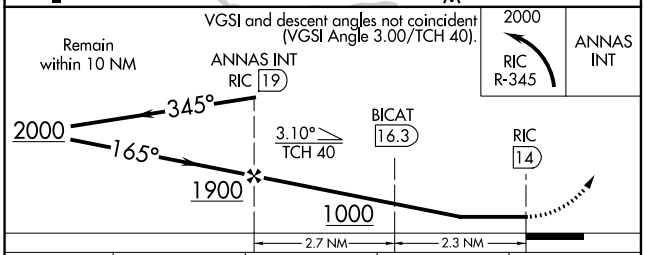

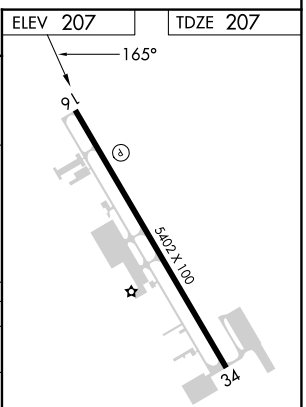

REIL Rwys 16 and 34 L
MIRL Rwy 16-34 L

CATEGORY	A	B	C	D
S-16	1000-1 793 (800-1)	1000-1¼ 793 (800-1¼)	1000-2¼ 793 (800-2¼)	1000-2½ 793 (800-2½)
C CIRCLING	1000-1 793 (800-1)	1000-1¼ 793 (800-1¼)	1000-2¼ 793 (800-2¼)	1020-2¾ 813 (900-2¾)
BICAT FIX MINIMUMS (DME REQUIRED)				
S-16	820-1 613 (700-1)		820-1¾ 613 (700-1¾)	
C CIRCLING	820-1 613 (700-1)		900-2 693 (700-2)	1020-2¾ 813 (900-2¾)

FAF to MAP 5 NM					
Knots	60	90	120	150	180
Min:Sec	5:00	3:20	2:30	2:00	1:40