WAAS CH 81829 W32A	APP CRS 320°	Rwy ldg 5701 TDZE 179 Apt Elev 187

RNAV (GPS) RWY 32
STATESBORO-BULLOCH COUNTY (TBR)

RNP APCH-GPS.

Circling to Rwy 6/24 NA at night. Baro-VNAV NA when using Sylvania altimeter setting. For uncompensated Baro-VNAV systems, LNAV/VNAV NA below -15°C or above 54°C. For inop ALS. Increase LNAV/VNAV all Cats visibility to ⅞ SM and LNAV Cats C/D to 1⅛ SM. When local altimeter setting not received. Use Sylvania altimeter setting and increase LPV DA to 408 feet; increase LNAV/VNAV DA to 490 feet; increase all MDAs 40 feet and LNAV visibility Cat C/D ⅛ SM, and Circling visibility Cat C ¼ SM. For inop ALS when using Sylvania altimeter setting, increase LNAV/VNAV all Cats visibility to ⅞ SM and LNAV Cat C/D to 1⅛ SM.

MALSR

MISSED APPROACH: Climb to 2600 direct EPEDE and hold.

AWOS-3	SAVANNAH APP CON★	UNICOM
119.025	118.4 354.0	122.725 (CTAF) L

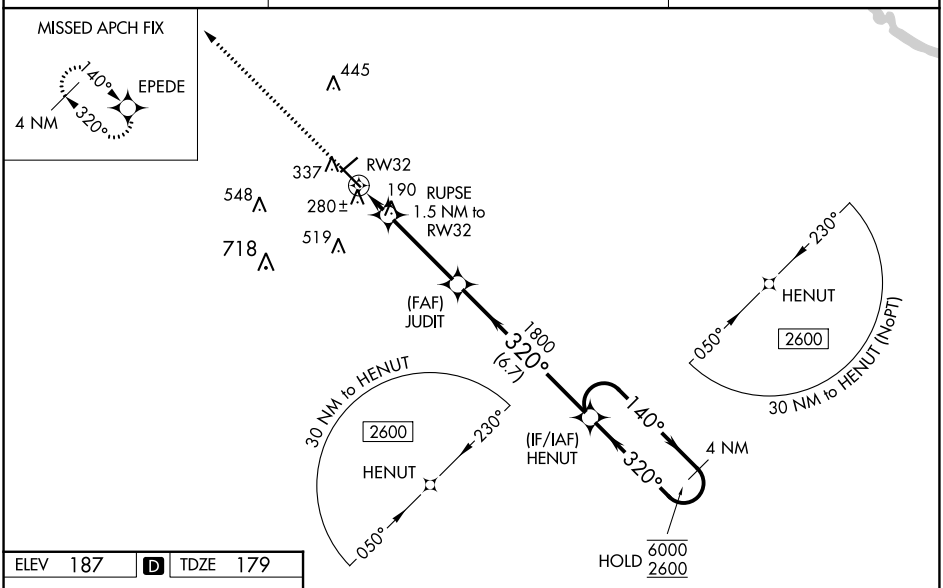

ELEV 187 D TDZE 179

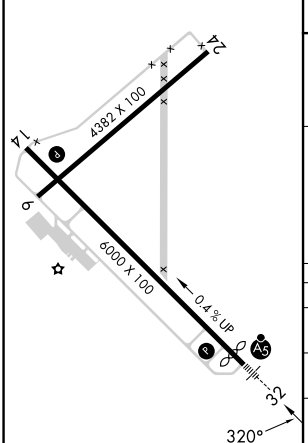

HIRL Rwy 14-32 L

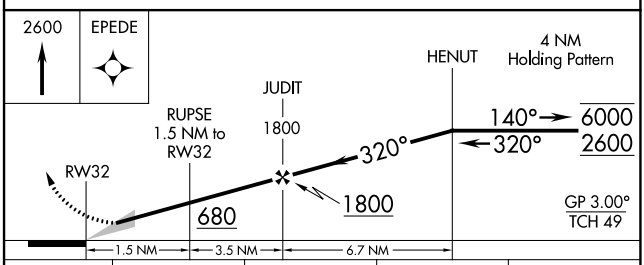

CATEGORY	A	B	C	D
LPV DA	379-½ 200 (200-½)			
LNAV/VNAV DA	461-½ 282 (300-½)			
LNAV MDA	540-½ 361 (400-½)		540-⅝ 361 (400-⅝)	
C CIRCLING	640-1 453 (500-1)	740-1 553 (600-1)	840-1¾ 653 (700-1¾)	860-2¼ 673 (700-2¼)

SE-4, 18 APR 2024 to 16 MAY 2024