WAAS CH 70308 W17A	APP CRS 172°	Rwy ldg 5003 TDZE 200 Apt Elev 200

RNAV (GPS) RWY 17
AURORA STATE (UAO)

RNP APCH.

Rwy 17 helicopter visibility reduction below ¾ SM NA. For uncompensated Baro-VNAV systems, LNAV/VNAV NA below -6°C or above 54°C. For inop ALS, increase LNAV/VNAV Cat A/B and LNAV Cat C/D visibility to 1⅜ SM. Inop table does not apply to LPV and LNAV Cat A/B.

ODALS

MISSED APPROACH: Climb to 3900 direct DUBMY and hold, continue climb-in-hold to 3900.

ATIS ★	PORTLAND APP CON	AURORA TOWER ★	GND CON	CLNC DEL	PORTLAND CLNC DEL
118.525	126.0 269.175	120.35 (CTAF) L	119.15	119.15	119.95 (When tower closed)

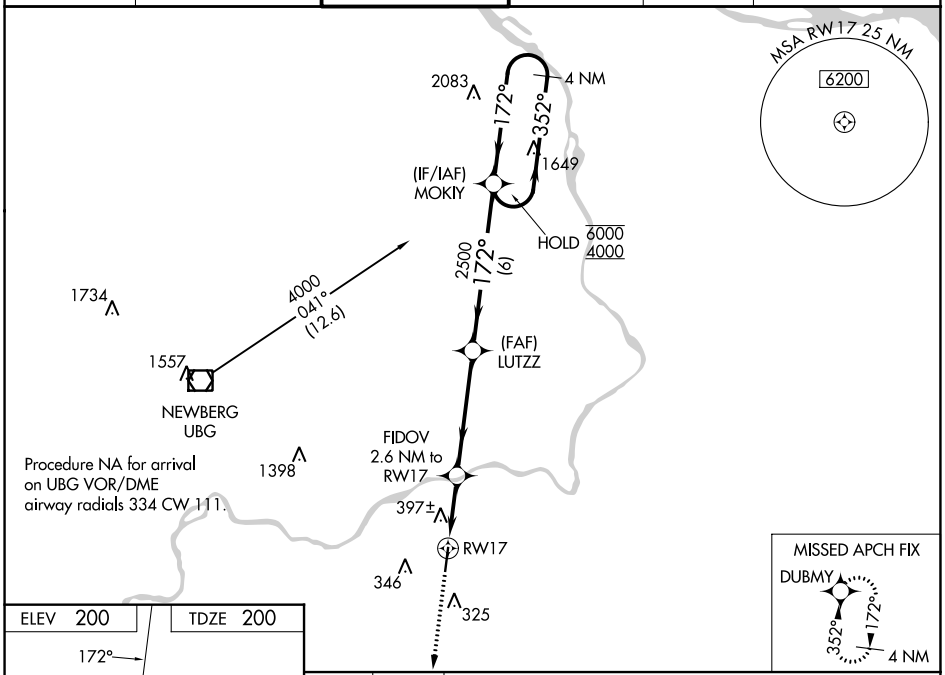

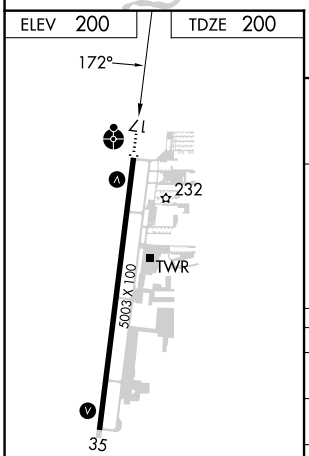

MIRL Rwy 17-35 L

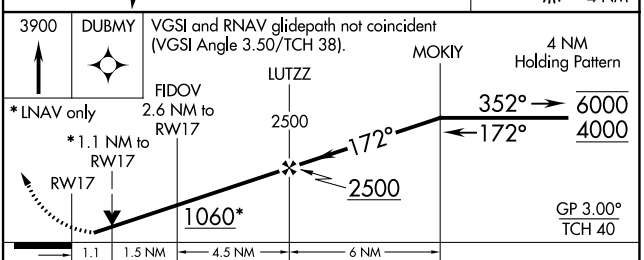

CATEGORY	A	B	C	D
LPV DA	511-⅞ 311 (400-⅞)			
LNAV/VNAV DA	661-1¼ 461 (500-1¼)			
LNAV MDA	660-1 460 (500-1)		660-1⅛ 460 (500-1⅛)	
C CIRCLING	700-1 500 (500-1)		700-1½ 500 (500-1½)	940-2¼ 740 (800-2¼)

NW-1, 11 JUL 2024 to 08 AUG 2024