WAAS CH 97418 W35A	APP CRS 354°	Rwy ldg 5399 TDZE 186 Apt Elev 195

RNAV (GPS) RWY 35
ORANGEBURG MUNI (OGB)

RNP APCH - GPS.

Circling Rwy 17 NA at night. Baro-VNAV and VDP NA when using Columbia Metro altimeter setting. For uncompensated Baro-VNAV systems, LNAV/VNAV NA below -4°C or above 54°C. Inop table does not apply to LPV. For inop ALS, increase LNAV/VNAV Cat A/B visibility to ⅞ SM and LNAV Cat C/D visibility to 1⅜ SM. When local altimeter setting not received, use Columbia Metro altimeter setting: increase LPV DA to 515 feet and all visbilities ⅛ SM; increase LNAV/VNAV DA to 559 feet and all visibilities ¼ SM; increase all MDAs 80 feet and visibility Cats C and D ¼ SM. For inop ALS when using Columbia Metro altimeter setting, increase LPV and LNAV/VNAV Cat A/B visibility to 1 SM.

ODALS

MISSED APPROACH: Climb to 2000 direct SUNOE and hold.

ASOS	COLUMBIA APP CON	GCO	UNICOM
118.525	124.15 338.2	125.675	122.7 (CTAF)

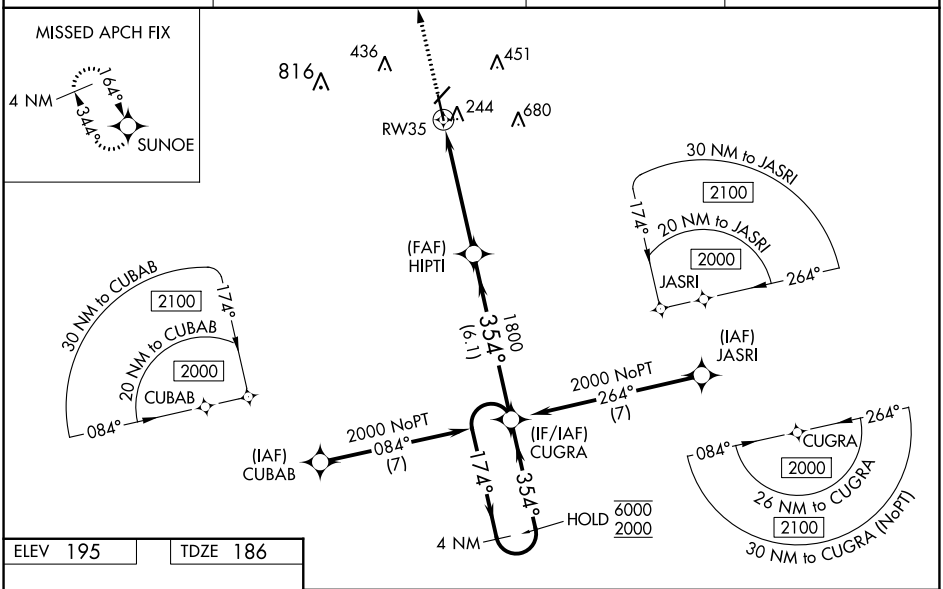

ELEV 195	TDZE 186

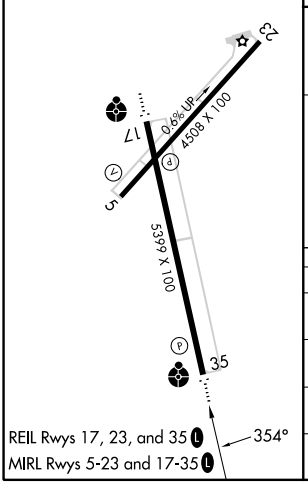

REIL Rwys 17, 23, and 35
MIRL Rwys 5-23 and 17-35

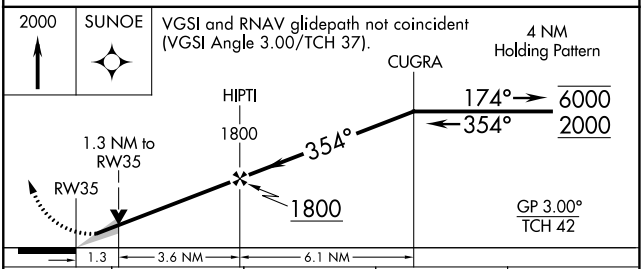

CATEGORY	A	B	C	D
LPV DA	436-¾ 250 (300-¾)			
LNAV/VNAV DA	480-¾ 294 (300-¾)			
LNAV MDA	640-¾ 454 (500-¾)		640-1⅛ 454 (500-1⅛)	
CIRCLING	680-1 485 (500-1)	740-1 545 (600-1)	980-2¼ 785 (800-2¼)	980-2½ 785 (800-2½)

SE-2, 18 APR 2024 to 16 MAY 2024