

24081

AIRPORT DIAGRAM

CENTRAL WISCONSIN (CWA)
MOSINEE, WISCONSIN

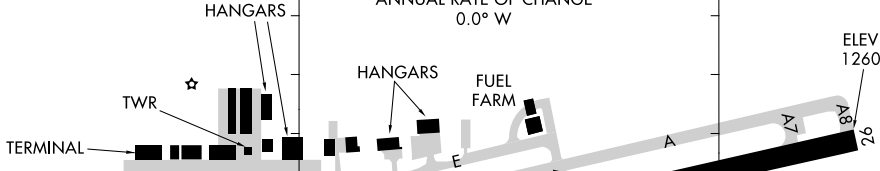
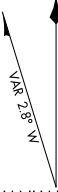
AL-5674 (FAA)

ATIS
127.45
CWA TOWER*
119.75 360.7
GND CON
121.9 360.7

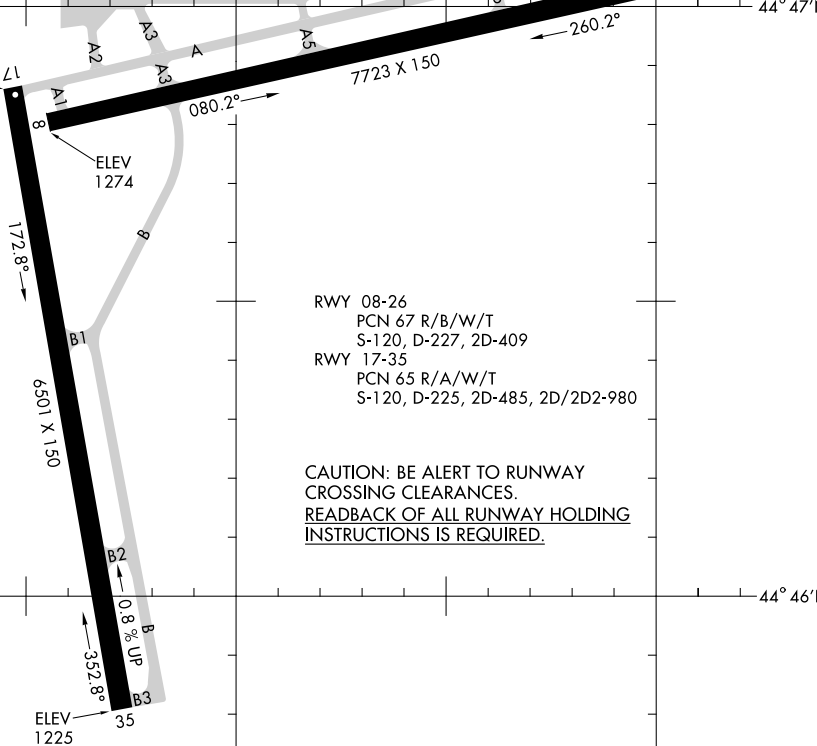
D

Δ
1422 ±

JANUARY 2020
ANNUAL RATE OF CHANGE
0.0° W



FIELD
ELEV
1277



RWY 08-26
PCN 67 R/B/W/T
S-120, D-227, 2D-409
RWY 17-35
PCN 65 R/A/W/T
S-120, D-225, 2D-485, 2D/2D2-980

**CAUTION: BE ALERT TO RUNWAY
CROSSING CLEARANCES.
READBACK OF ALL RUNWAY HOLDING
INSTRUCTIONS IS REQUIRED.**

EC-3, 31 OCT 2024 to 28 NOV 2024

EC-3, 31 OCT 2024 to 28 NOV 2024

AIRPORT DIAGRAM

24081

MOSINEE, WISCONSIN
CENTRAL WISCONSIN (CWA)