VORTAC MFD 108.8 Chan 25	APP CRS 276°	Rwy Idg N/A TDZE N/A Apt Elev 1120

VOR-A

SHELBY COMMUNITY (12G)

DME required.

Use Mansfield altimeter setting. Procedure NA at night. Circling to Rwy 3, 21 NA.

MISSED APPROACH: Climb to 3000 via heading 290° and MFD R-279 to ZISKI Int/MFD 10 DME and hold.

CLEVELAND APP CON ★	UNICOM
124.2 360.65	122.8 (CTAF)

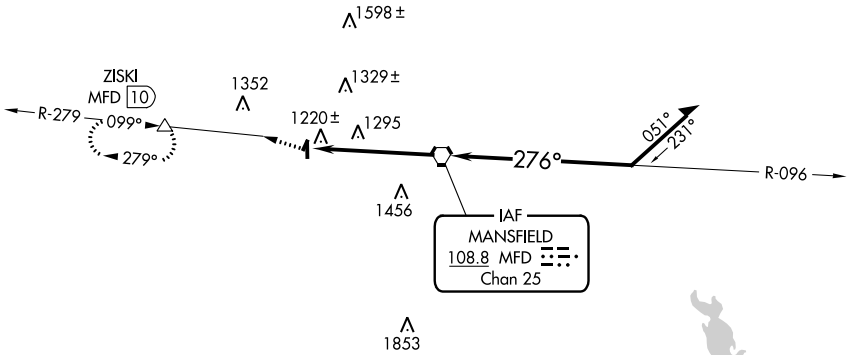

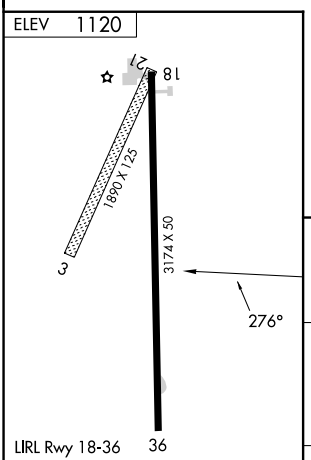

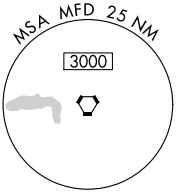

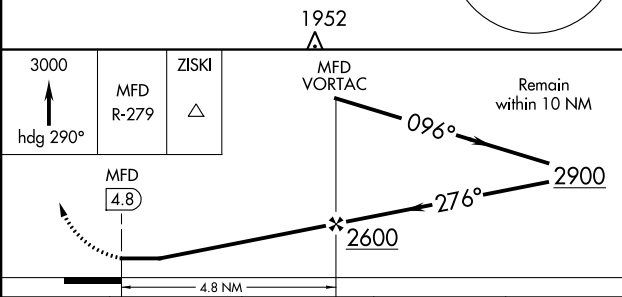

FAF to MAP 4.8 NM					
Knots	60	90	120	150	180
Min:Sec	4:48	3:12	2:24	1:55	1:36

CATEGORY	A	B	C	D
CIRCLING	1640-1 520 (600-1)	1700-1 580 (600-1)	1840-2 720 (800-2)	NA

EC-2, 21 MAR 2024 to 18 APR 2024
EC-2, 21 MAR 2024 to 18 APR 2024