

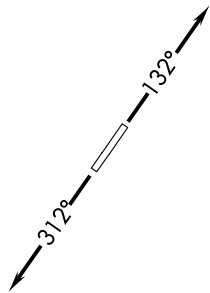
(KZLOV2.WINNZ) 24137

# KZLOV TWO DEPARTURE (RNAV)

LIVINGSTON COUNTY SPENCER J HARDY (OZW)  
AL-5485 (FAA)  
HOWELL, MICHIGAN

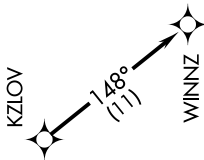
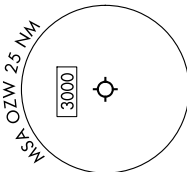
EC-1, 08 AUG 2024 to 05 SEP 2024

DETROIT DEP CON  
132.35 284.0  
AWOS-3  
118.875  
CLNC DEL  
121.725  
CTAF  
123.0



TAKEOFF MINIMUMS:  
Rwy 13, 31: Standard.

NOTE: Turbojet departures at/above 10000,  
maintain 280K until advised by ATC.  
NOTE: For use by Cleveland terminal arrivals only.



TOP ALTITUDE:  
ASSIGNED BY ATC

RNAV 1 - DME/DME/IRU or GPS.  
RADAR required.

## DEPARTURE ROUTE DESCRIPTION

TAKEOFF RUNWAY 13: Climb on heading 132° or as assigned by ATC, thence....  
TAKEOFF RUNWAY 31: Climb on heading 312° or as assigned by ATC, thence....

....for RADAR vectors to KZLOV, then on track 148° to WINNZ. Maintain ATC assigned altitude, expect filed altitude ten minutes after departure.

NOTE: Chart not to scale.

# KZLOV TWO DEPARTURE (RNAV)

(KZLOV2.WINNZ) 16MAY24

HOWELL, MICHIGAN  
LIVINGSTON COUNTY SPENCER J HARDY (OZW)

EC-1, 08 AUG 2024 to 05 SEP 2024