NDB OLY	APP CRS	Rwy ldg	3598
272	048°	TDZE	472
		Apt Elev	482

NDB RWY 4
OLNEY-NOBLE (OLY)

Rwy 4 helicopter visibility reduction below ¾ SM NA. When local altimeter setting not received, use Evansville Rgnl altimeter setting and increase all MDA 140 feet and increase S-4 Cat C and D and Circling Cat C visibility ⅜ mile and Circling Cat D visibility ½ mile.

MISSED APPROACH: Climbing right turn to 2400 in OLY NDB holding pattern.

AWOS-3	KANSAS CITY CENTER	UNICOM
119.275	124.3 269.15	123.0 (CTAF) L

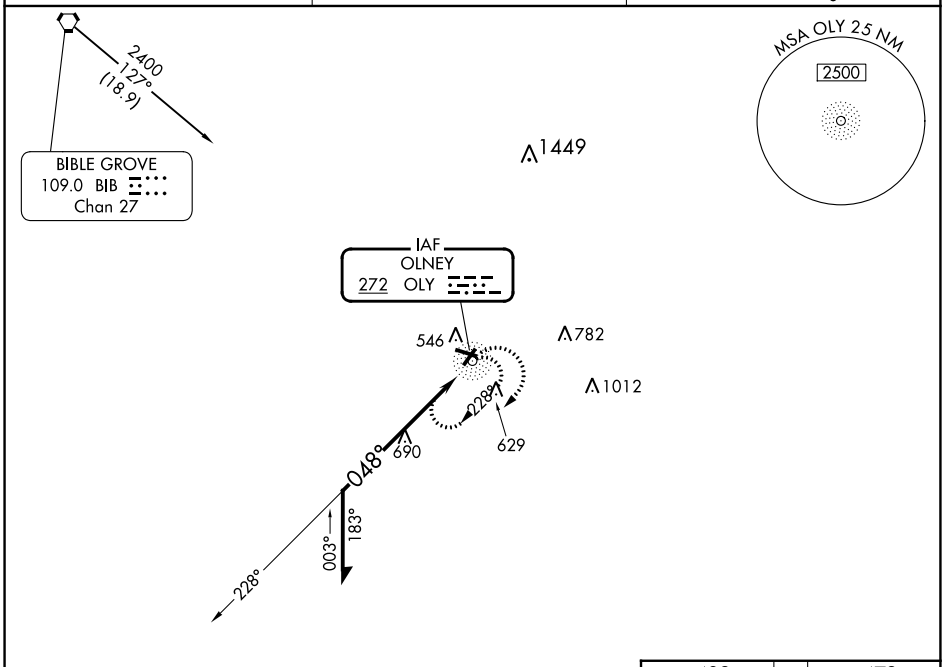

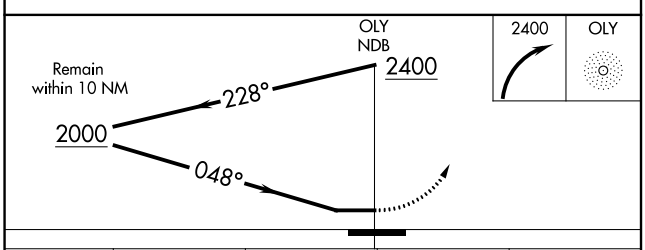

ELEV 482	TDZE 472

REIL Rwys 4 and 11 L
MIRL Rwys 4-22 and 11-29 L

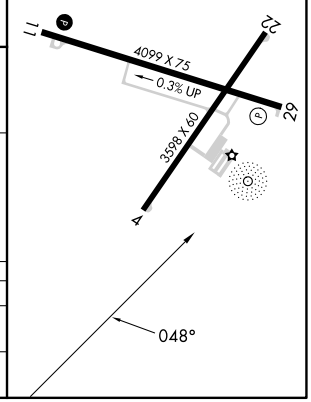

CATEGORY	A	B	C	D
S-4	1040-1 568 (600-1)		1040-1⅝ 568 (600-1⅝)	
C CIRCLING	1040-1 558 (600-1)		1040-1⅝ 558 (600-1⅝)	1180-2¼ 698 (700-2¼)

EC-3, 16 MAY 2024 to 13 JUN 2024