WAAS CH 53499 W15A	APP CRS 147°	Rwy ldg 5535 TDZE 1158 Apt Elev 1160

RNAV (GPS) RWY 15
WAYNESVILLE-ST ROBERT RGNL FORNEY FLD (TBN)

RNP APCH.

For uncompensated Baro-VNAV systems, LNAV/VNAV NA below -18°C or above 54°C. VDP and Baro-VNAV NA when using Rolla Ntl altimeter setting. When local altimeter setting not received, use Rolla Ntl altimeter setting and increase all LPV DA to 1427 and LNAV/VNAV DA to 1477; increase all MDAs 80 feet. Inop table does not apply. For inop ALS when using Rolla Ntl altimeter setting increase LNAV Cat C/D visibility to 1⅜ SM. Circling NA west of Rwy 15-33. Inop table does not apply to LPV, LNAV/VNAV, all Cats, and LNAV Cats A/B minimums when using Rolla Ntl altimeter setting.

MALSR

MISSED APPROACH: Climb to 3100 direct MRSHA and hold.

D-ATIS	KANSAS CITY CENTER	FORNEY TOWER ★	GND CON
118.7 229.4	128.35 284.675	125.4 (CTAF) L 268.7	123.75 256.8

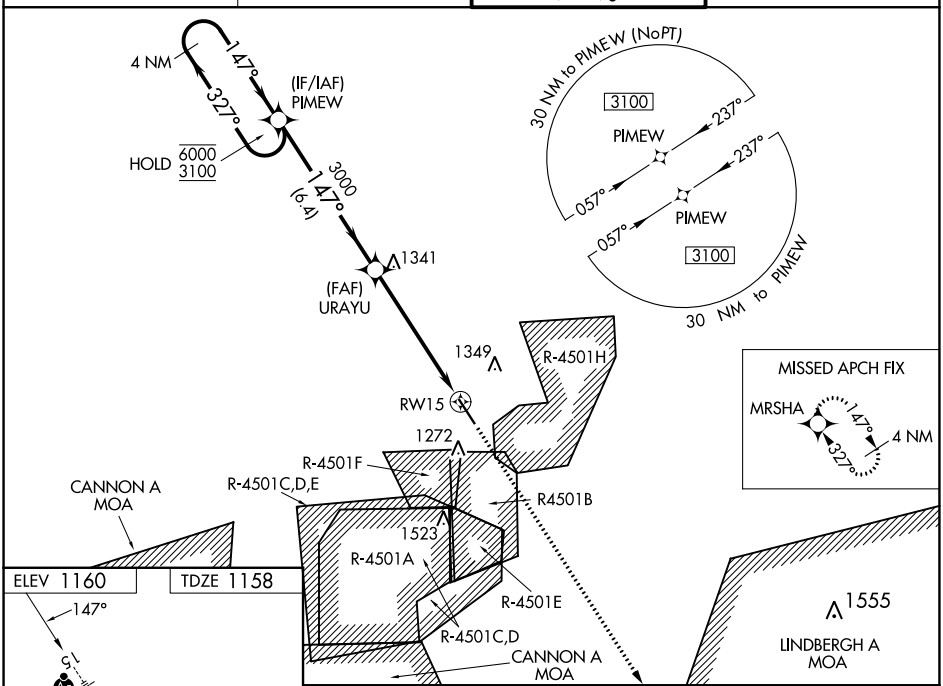

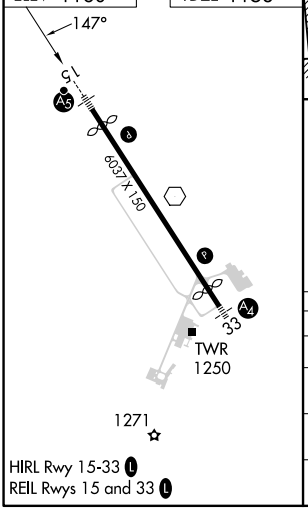

HIRL Rwy 15-33 L
REIL Rwys 15 and 33 L

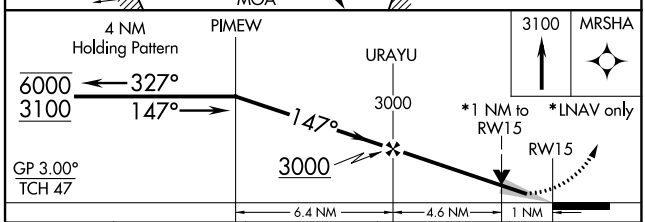

CATEGORY	A	B	C	D
LPV DA	1358-1 200 (200-1)			
LNAV/VNAV DA	1408-1 250 (300-1)			
LNAV MDA	1520-1 362 (400-1)			
C CIRCLING	1580-1 420 (500-1)	1660-1 500 (500-1)	1660-1½ 500 (500-1½)	1720-2 560 (600-2)

NC-3, 16 MAY 2024 to 13 JUN 2024

NC-3, 16 MAY 2024 to 13 JUN 2024