

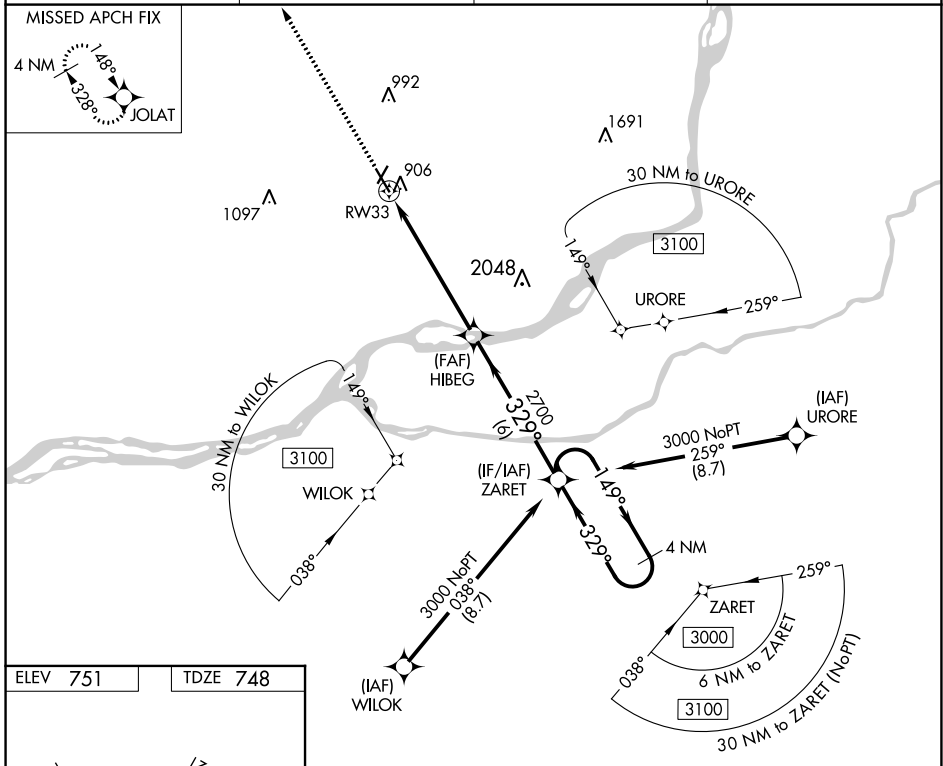
WAAS CH 56324 W33A	APP CRS 329°	Rwy Idg TDZE 748 Apt Elev 751	5511 748 751
----------------------------------------	------------------------	---------------------------------------------------	-----------------------------------------

RNAV (GPS) RWY 33

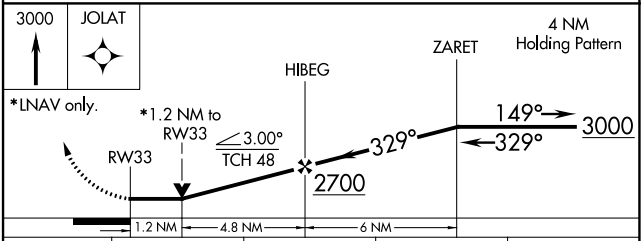
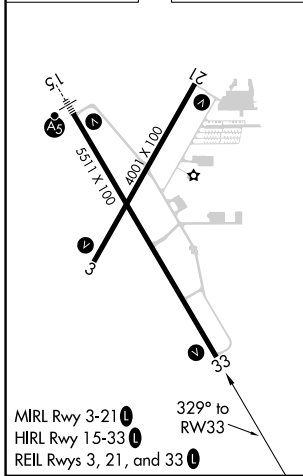
DAVENPORT MUNI (DVN)

RNP APCH.	MISSED APPROACH: Climb to 3000 direct JOLAT and hold.
Rwy 33 helicopter visibility reduction below 3/4 SM NA.	

ASOS 120.175	QUAD CITY APP CON * 125.95 257.8	CLNC DEL 118.35	UNICOM 123.0 (CTAF) 0
------------------------	--------------------------------------------	---------------------------	---------------------------------



ELEV 751	TDZE 748
----------	----------



CATEGORY	A	B	C	D
LP MDA	1160-1	412 (500-1)	1160-1½	412 (500-1½)
LNAV MDA	1160-1	412 (500-1)	1160-1½	412 (500-1½)
CIRCLING	1300-1	549 (600-1)	1300-1½	1320-2 569 (600-2)

NC-3, 03 OCT 2024 to 31 OCT 2024

NC-3, 03 OCT 2024 to 31 OCT 2024