ILS or LOC RWY 13
EAST TEXAS RGNL (GGG)

LOC I-GGG	APP CRS	Rwy ldg	9200
109.5	131°	TDZE	358
		Apt Elev	366

ADF or DME required for procedure entry.

For inop ALS, increase S-ILS 13 Cat E visibility to RVR 4000, S-LOC 13 Cat C/D/E visibility to 1⅜ SM. When local altimeter setting not received use Gilmer altimeter setting and increase DA 59 feet, all MDA 60 feet, increase LOC and Circling Cat C/D/E visibility ¼ SM. For inop ALS when using Gilmer altimeter setting increase S-ILS 13 all Cats to RVR 4500, S-LOC 13 Cat C/D/E visibility to 1⅝ SM. *RVR 1800 authorized with the use of FD or AP or HUD to DA (NA when using Gilmer altimeter setting).

MALSR

MISSED APPROACH: Climb to 3000 via GGG VORTAC R-126 to ARGEN Int/GGG 14 DME and hold.

ATIS	LONGVIEW APP CON*	EASTEX TOWER*	GND CON	UNICOM
119.65	124.675 257.975	119.2 (CTAF) L 377.05	121.6	122.95

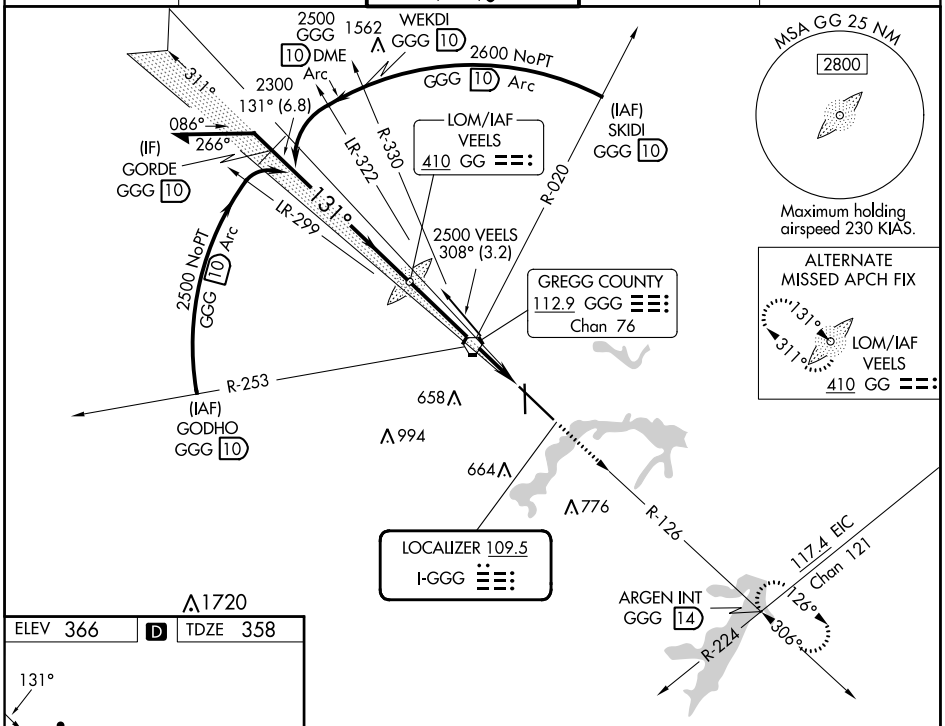

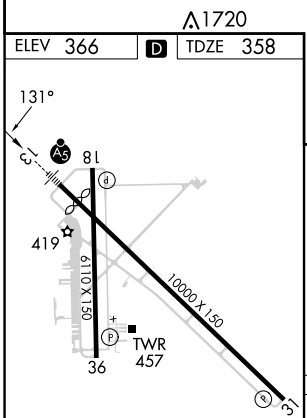

HIRL Rwy 13-31 L
MIRL Rwy 18-36

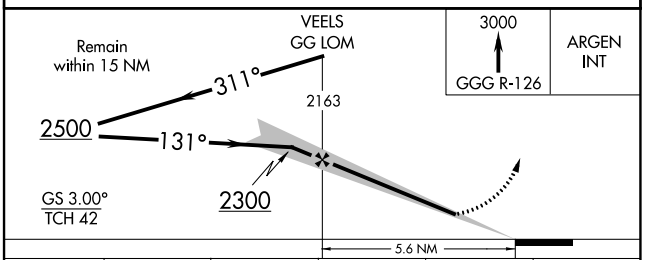

FAF to MAP 5.6 NM					
Knots	60	90	120	150	180
Min:Sec	5:36	3:44	2:48	2:14	1:52

CATEGORY	A	B	C	D	E
S-ILS 13	*558/24 200 (200-½)				558/24 200 (200-½)
S-LOC 13	860/24 502 (500-½)		860/50 502 (500-1)		860/60 502 (500-1¼)
CIRCLING	860-1 494 (500-1)		980-1¾ 614 (700-1¾)	1080-2¼ 714 (800-2¼)	1080-2½ 714 (800-2½)

SC-2, 16 MAY 2024 to 13 JUN 2024
SC-2, 16 MAY 2024 to 13 JUN 2024