WAAS CH 86717 W17A	APP CRS 175°	Rwy ldg 13503 TDZE 1922 Apt Elev 1922

RNAV (GPS) RWY 17R
CLINTON/SHERMAN (CSM)

For uncompensated Baro-VNAV systems, LNAV/VNAV NA below -12°C (11°F) or above 54°C (130°F). Circling NA east of Rwy 17R-35L. DME/DME RNP-0.3 NA.

MISSED APPROACH: Climb to 2500 then climbing right turn to 4100 direct JETVE and hold.

ASOS	FORT WORTH CENTER	CLINTON/SHERMAN TOWER★	GND CON	UNICOM
118.45	128.4 269.37	119.6 (CTAF) L 256.9	121.7 239.0	122.95

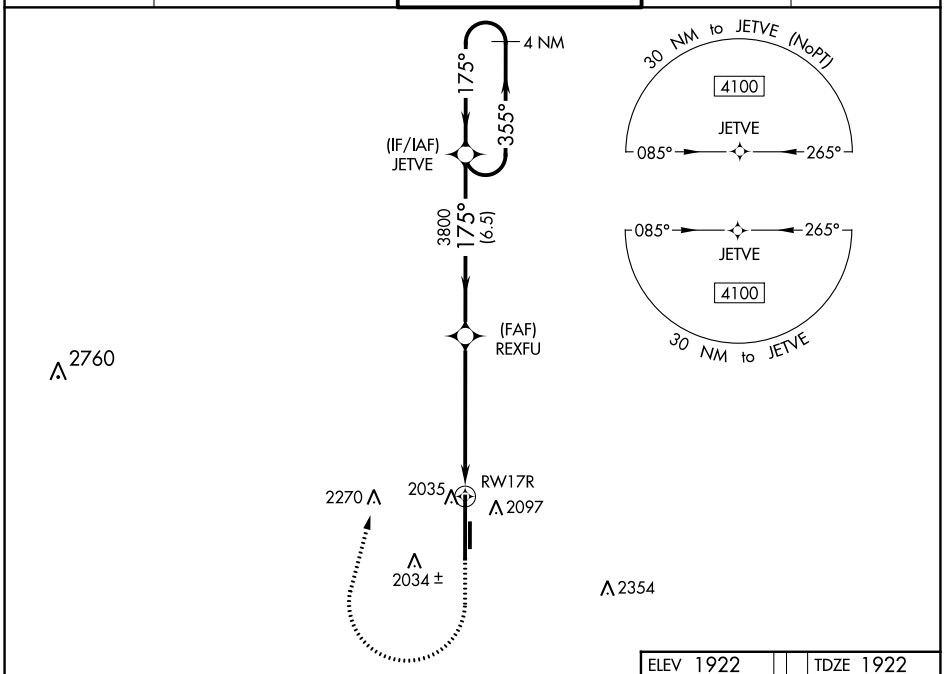

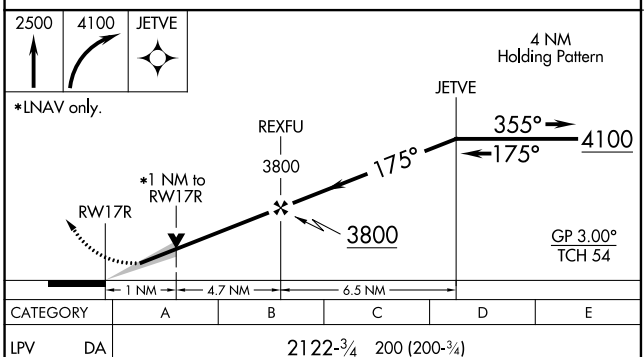

CATEGORY	A	B	C	D	E
LPV DA	2122-¾ 200 (200-¾)				
LNAV/VNAV DA	2234-1 312 (400-1)				
LNAV MDA	2300-1 378 (400-1)				
C CIRCLING	2340-1 418 (500-1)	2380-1 458 (500-1)	2380-1½ 458 (500-1½)	2620-2¼ 698 (700-2¼)	2620-2½ 698 (700-2½)

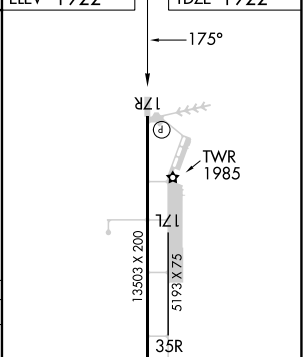

REIL Rwys 17R and 35L L
HIRL Rwy 17R-35L L

SC-1, 18 APR 2024 to 16 MAY 2024
SC-1, 18 APR 2024 to 16 MAY 2024