WAAS CH 65747 W13A	APP CRS 130°	Rwy Ldg 5696 TDZE 947 Apt Elev 974

RNAV (GPS) RWY 13
MINERAL WELLS RGNL (MWL)

RNP APCH - GPS.

Circling Rwys 17, 35 NA at night. For uncompensated Baro-VNAV systems, LNAV/VNAV NA below -8°C or above 54°C. Rwy 13 helicopter visibility reduction below 1 SM NA.

MISSED APPROACH: Climb to 1400 then climbing right turn to 3500 direct MOKAC and hold.

ASOS	FORT WORTH CENTER	UNICOM
135.075	127.0 360.6	122.725 (CTAF) L

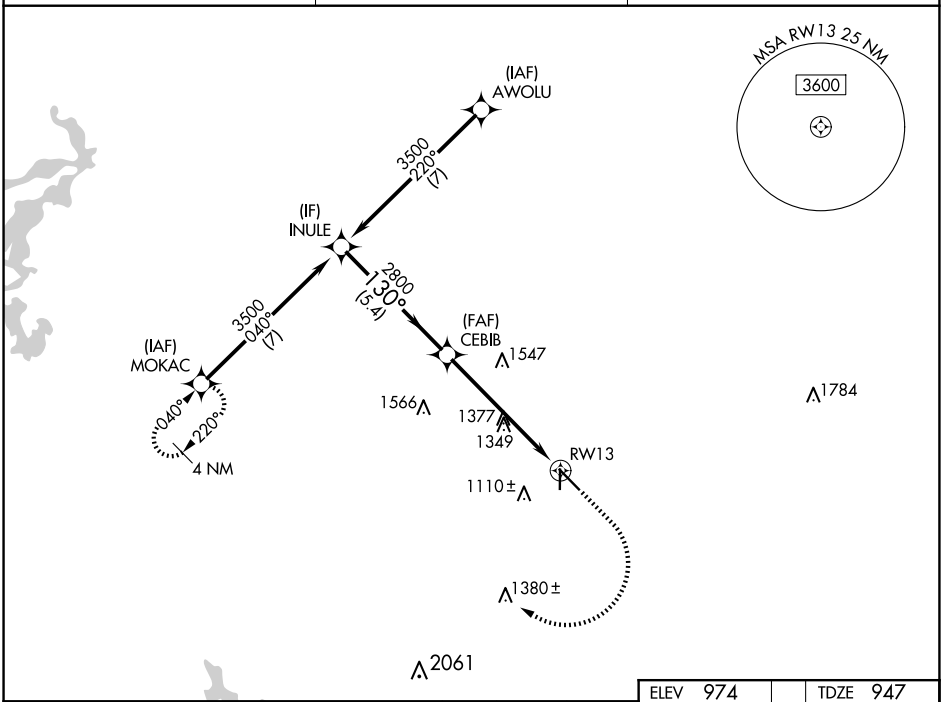

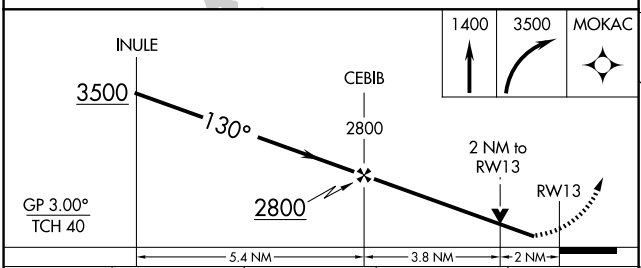

CATEGORY	A	B	C	D
LPV DA	1197-1		250 (300-1)	
LNAV/VNAV DA	1198-1		251 (300-1)	
LNAV MDA	1600-1	653 (700-1)	1600-1⅞	653 (700-1⅞)
CIRCLING	1600-1	626 (700-1)	1740-2¼ 766 (800-2¼)	1740-2½ 766 (800-2½)

ELEV 974 TDZE 947

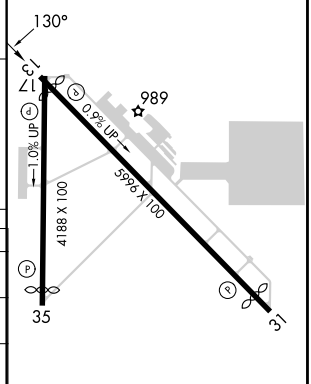

MIRL Rwys 13-31 and 17-35 L

SC-2, 12 JUN 2025 to 10 JUL 2025
SC-2, 12 JUN 2025 to 10 JUL 2025