| WAAS CH 69540 W34A | APP CRS 338° | Rwy ldg 4499<br>TDZE 1191<br>Apt Elev 1194 |
|---|---|---|

# RNAV (GPS) RWY 34
## WHEELING OHIO COUNTY (HLG)

RNP APCH.

MISSED APPROACH: Climb to 3300 direct PIDYY and hold, continue climb-in-hold to 3300.

| ASOS | PITTSBURGH APP CON | WHEELING TOWER ★ | GND CON | CLNC DEL | UNICOM |
|---|---|---|---|---|---|
| 127.375 | 125.275 285.575 | 118.1 (CTAF) L 257.8 | 121.75 | 125.275 (when twr closed) | 122.95 |

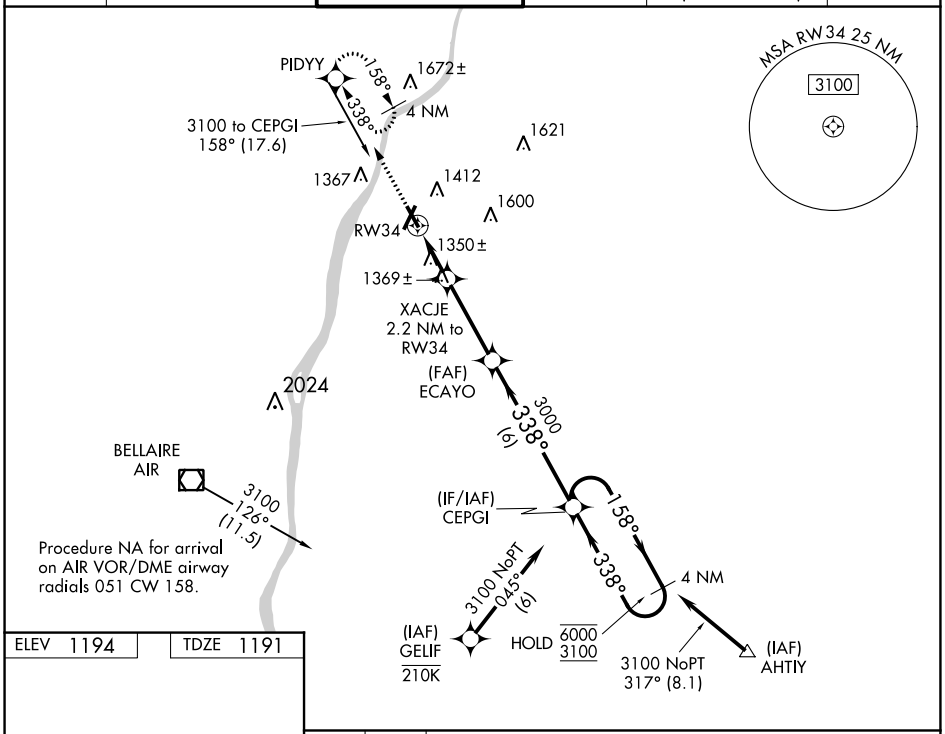


ELEV 1194 TDZE 1191

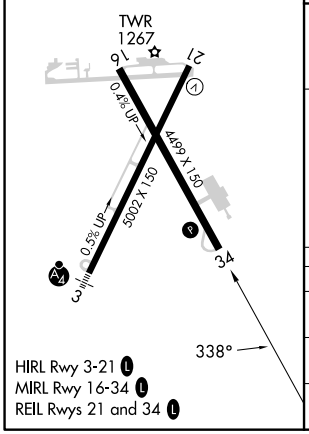


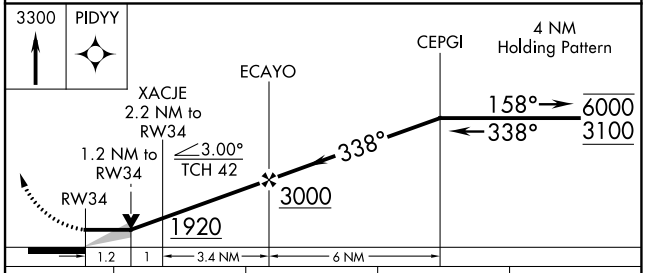


| CATEGORY | A | B | C | D |
|---|---|---|---|---|
| LP MDA | 1620-1 429 (500-1) | | 1620-1¼ 429 (500-1¼) | |
| LNAV MDA | 1740-1 549 (600-1) | | 1740-1⅝ 549 (600-1⅝) | |
| C CIRCLING | 1740-1 546 (600-1) | | 1920-2 726 (800-2) | 1920-2¼ 726 (800-2¼) |




NE-4, 18 APR 2024 to 16 MAY 2024