ILS Z or LOC Z RWY 26
FORT SMITH RGNL (FSM)

LOC I-FSM	APP CRS	Rwy ldg	9318
111.3	260°	TDZE	448
		Apt Elev	469

DME required.

T A ASR Circling NA for Cat E when R-2401B active. Circling NA for Cat E northwest of Rwys 8 and 20. For inop ALS, increase S-ILS 26 Cat E visibility to RVR 4000 and S-LOC 26 Cat C/D/E to 1⅝ SM. Circling Rwy 20, 26 NA at night.
*RVR 1800 authorized with use of FD or AP or HUD to DA.

MALSR A5

MISSED APPROACH: Climb to 1400 then climbing left turn to 4000 on heading 224° and FSM VORTAC R-232 to SPIRO/FSM 15 DME and hold, continue climb-in-hold to 4000.

ATIS	RAZORBACK APP CON*	FORT SMITH TOWER*	GND CON	CLNC DEL	UNICOM
124.775	120.9 343.75	118.3 (CTAF) L 323.175	121.9 275.8	133.85 278.3	122.95

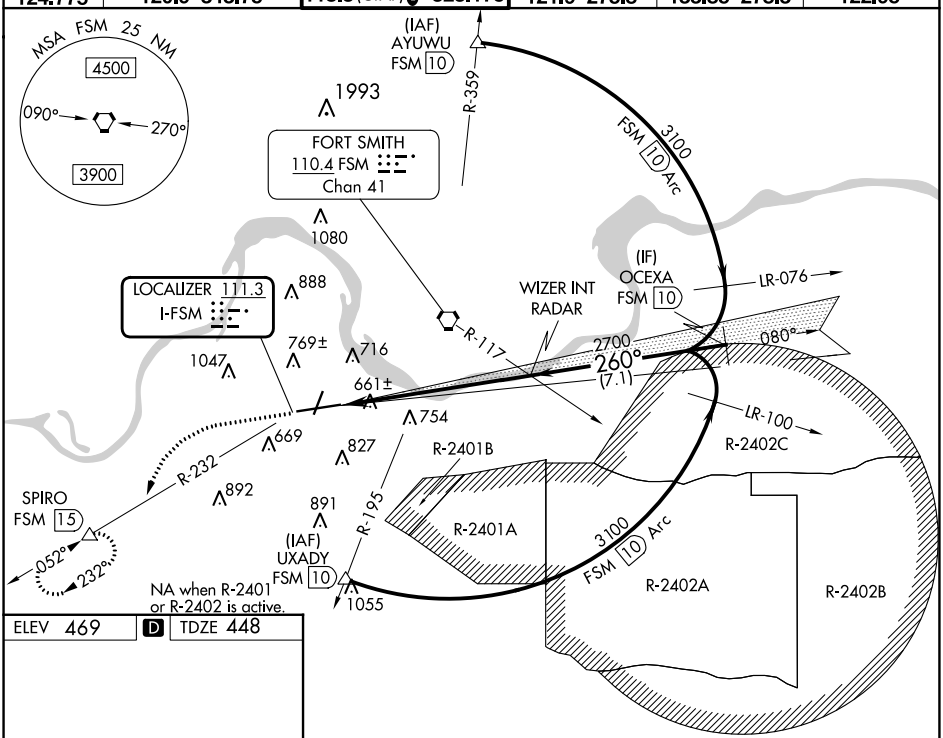

ELEV 469 | D | TDZ 448

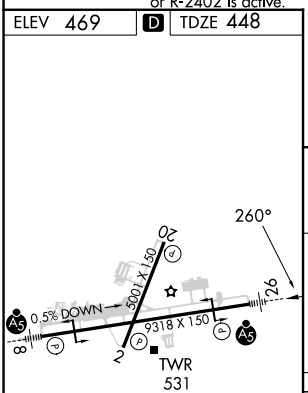

HIRL Rwy 8-26 L
MIRL Rwy 2-20 L

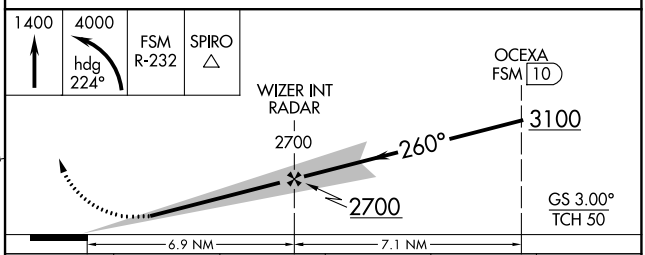

FAF to MAP 6.9 NM					
Knots	60	90	120	150	180
Min:Sec	6:54	4:36	3:27	2:46	2:18

CATEGORY	A	B	C	D	E
S-ILS 26*	648/24 200 (200-½)				
S-LOC 26	960/24 512 (500-½)		960/55 512 (500-1)		
C CIRCLING	1140-1 671 (700-1)		1400-2¾ 931(1000-2¾)	1400-3 931 (1000-3)	

SC-1, 16 MAY 2024 to 13 JUN 2024
SC-1, 16 MAY 2024 to 13 JUN 2024