APP CRS	Rwy ldg	9093
134°	TDZE	13
	Apt Elev	13

RNAV (GPS) Z RWY 13L

JOHN F KENNEDY INTL (JFK)

RNP APCH - GPS.
RADAR required.

For any lead-in light bank out of service, increase visibility to 4 SM.

ALSF-2

MISSED APPROACH: (Do not exceed 210K until DVETO) Climb to 4000 on the extended visual approach track to RW13L, then direct DVETO and track 073° to HIRBO and hold.

D-ATIS (ARR/DEP)	(ARR-NE)	(ARR-SW)	NEW YORK APP CON	KENNEDY TOWER	GND CON	CLNC DEL	CPDLC
128.725	117.7	115.4	128.125 269.0	Rwys 4R/22L and 13L/31R 119.1 281.55 Rwys 4L/22R and 13R/31L 123.9 281.55	121.9 348.6	135.05 348.6	

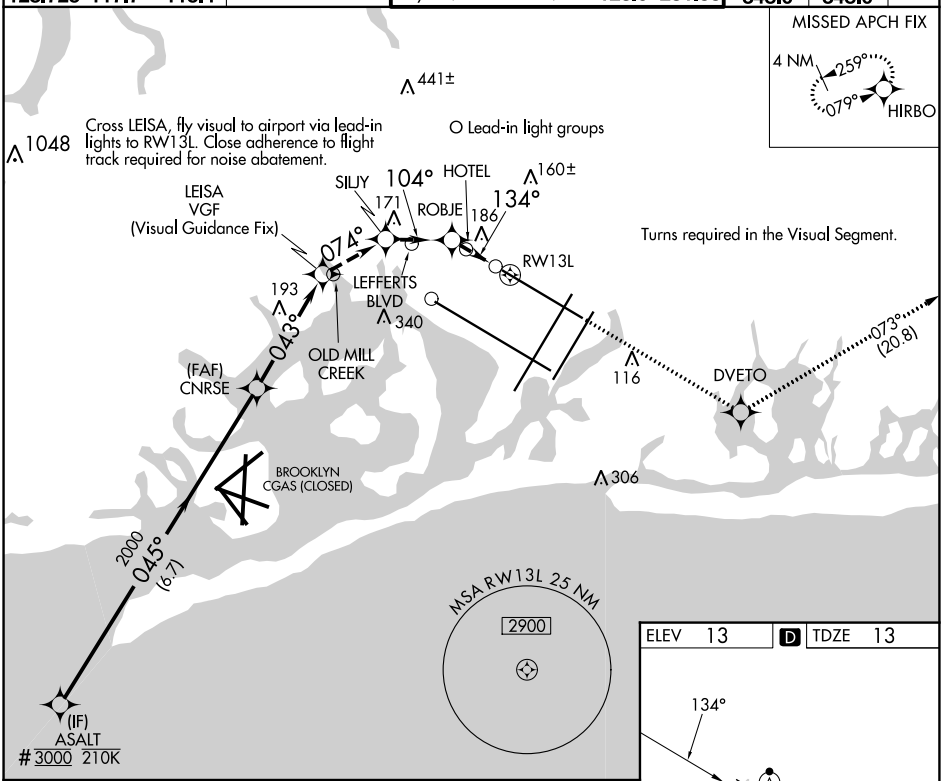

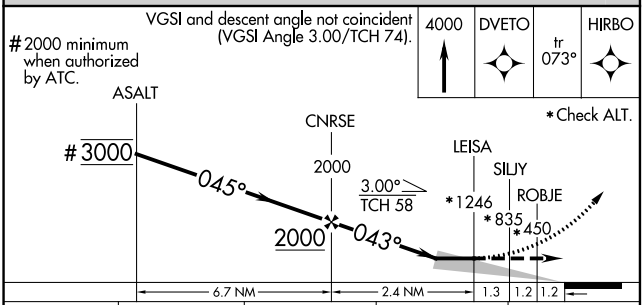

CATEGORY	A	B	C	D
LNAV MDA	1260-2 1247 (1300-2)			

ELEV 13 D TDZE 13

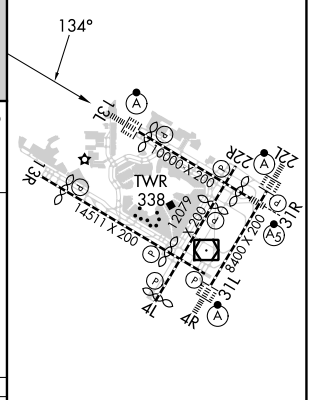

RLLS Rwys 13L and 13R
HIRL all Rwys
TDZ/CL Rwys 4L, 4R, 13L, 22L and 31R

NE-2, 03 OCT 2024 to 31 OCT 2024

NE-2, 03 OCT 2024 to 31 OCT 2024