WAAS CH 45835 W03B	APP CRS 028°	Rwy ldg 7239 TDZE 5022 Apt Elev 5045

RNAV (GPS) Y RWY 3R
PRESCOTT RGNL-ERNEST A LOVE FLD (PRC)

RNP APCH.

Baro-VNAV NA.
Rwy 3R helicopter visibility reduction below ¾ SM NA.
Circling Rwy 3L, 12, 30 NA at night.

MISSED APPROACH: Climb to 9100 direct PEVYU and hold.

ATIS	PHOENIX APP CON	PRESCOTT TOWER ★	GND CON	CLNC DEL		UNICOM
127.2	133.575 281.55	125.3 (CTAF) 257.9	121.7	119.25	128.75 L (12-30) 125.3 (CTAF) L (3R-21L)	122.95

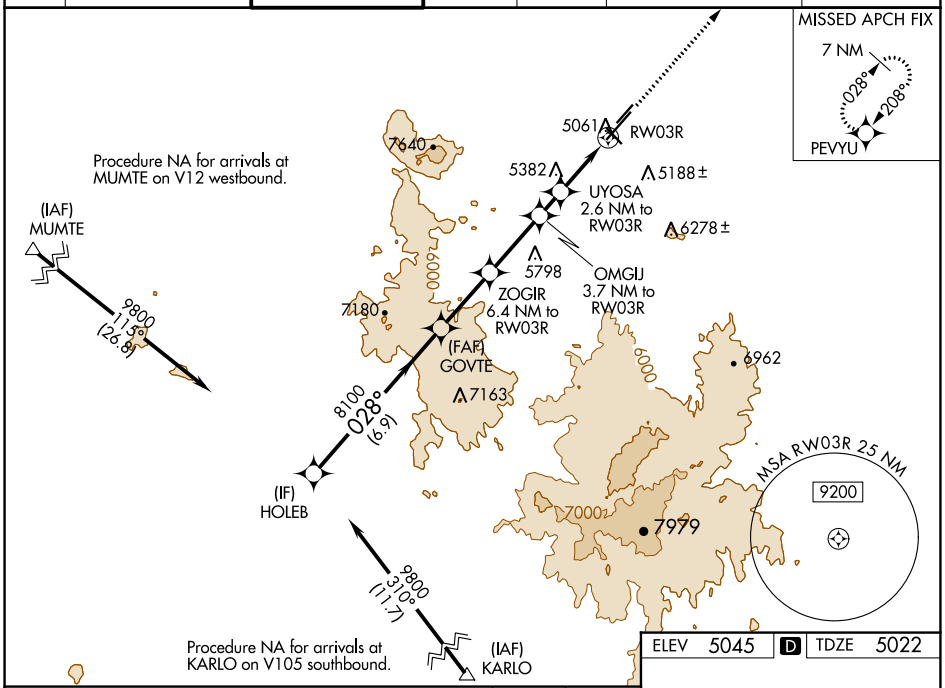

ELEV 5045 D TDZE 5022

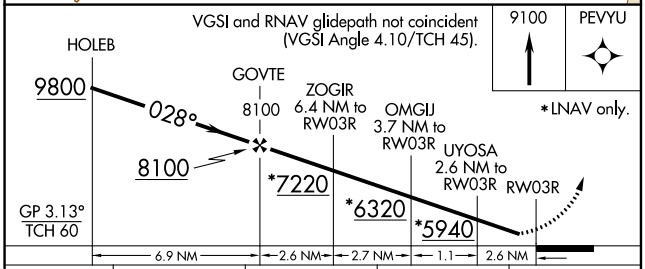

*LNAV only.

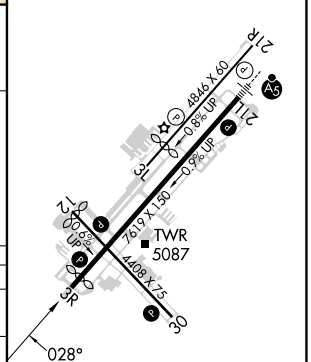

CATEGORY	A	B	C	D
LPV DA	5311-1 289 (300-1)			NA
LNAV/VNAV DA	5549-1⅝ 527 (600-1⅝)			NA
LNAV MDA	5640-1 618 (600-1)		5640-1¾ 618 (600-1¾)	NA
C CIRCLING	5640-1 595 (600-1)	5760-1 715 (800-1)	6080-3 1035 (1100-3)	6680-3 1635 (1700-3)

MIRL Rwys 3L-21R and 3R-21L
MIRL Rwy 12-30 L
REIL Rwys 3R, 12, and 30 L

SW-4, 16 MAY 2024 to 13 JUN 2024

SW-4, 16 MAY 2024 to 13 JUN 2024