| WAAS CH 82044 W35A | APP CRS 355° | Rwy ldg 5868<br>TDZE 751<br>Apt Elev 754 |
|---|---|---|

# RNAV (GPS) RWY 35
## COFFEYVILLE MUNI (CFV)

RNP APCH-GPS.

Circling Rwy 4, 22 NA at night. Rwy 35 helicopter visibility reduction below ¾ SM NA. For uncompensated Baro-VNAV systems, LNAV/VNAV NA below -13°C or above 54°C.

MISSED APPROACH: Climb to 3000 direct ZOMAX and hold.

| ASOS | KANSAS CITY CENTER | UNICOM |
|---|---|---|
| 121.275 | 128.6 282.325 | 123.0 (CTAF) L |

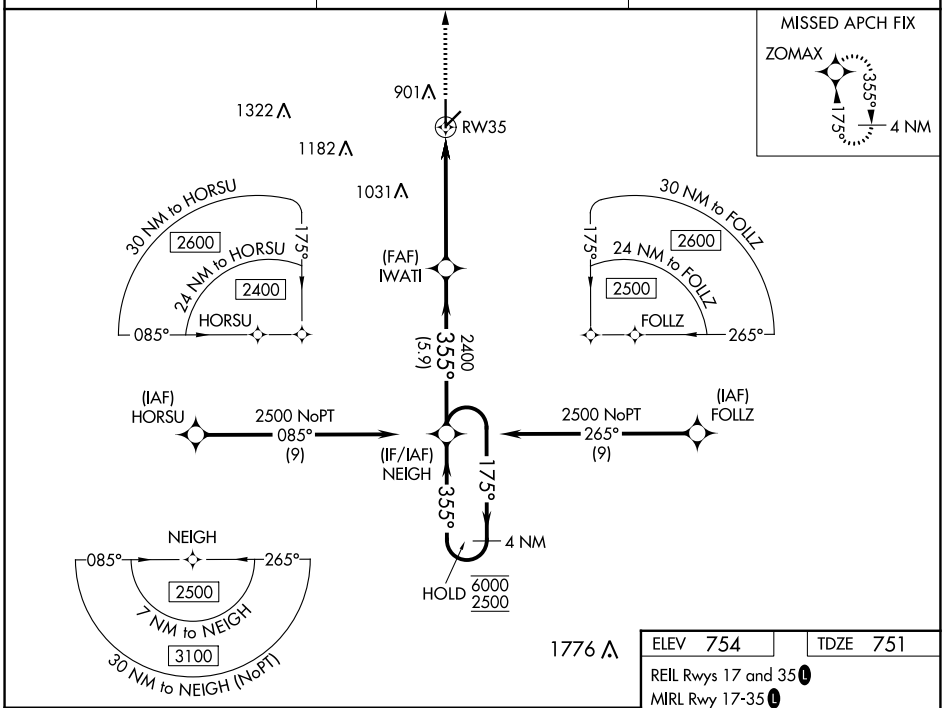


| ELEV 754 | TDZE 751 |
|---|---|

REIL Rwys 17 and 35 L
MIRL Rwy 17-35 L

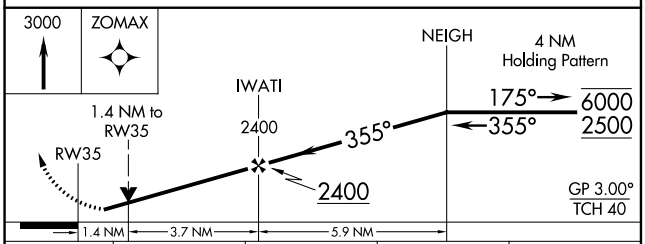


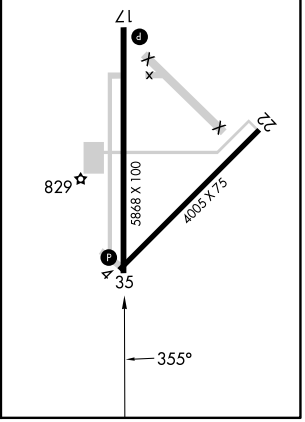


| CATEGORY | A | B | C | D |
|---|---|---|---|---|
| LPV DA | 1001-1 250 (300-1) | | | |
| LNAV/VNAV DA | 1018-1 267 (300-1) | | | |
| LNAV MDA | 1240-1 489 (500-1) | | 1240-1⅜ 489 (500-1⅜) | |
| C CIRCLING | 1240-1 486 (500-1) | | 1300-1½ 546 (600-1½) | 1500-2½ 746 (800-2½) |



NC-2, 18 APR 2024 to 16 MAY 2024
NC-2, 18 APR 2024 to 16 MAY 2024