LOC/DME I-JKH 109.95 Chan 36 (Y)	APP CRS 272°	Rwy ldg 9817 TDZE 469 Apt Elev 491

ILS or LOC RWY 27
NEW YORK STEWART INTL (SWF)

MISSED APPROACH: Climb to 1600 then climbing right turn to 3000 direct IGN VOR/DME and hold.

ATIS	NEW YORK APP CON	STEWART TOWER	GND CON
124.575	132.75 363.1	121.0 254.4	121.9

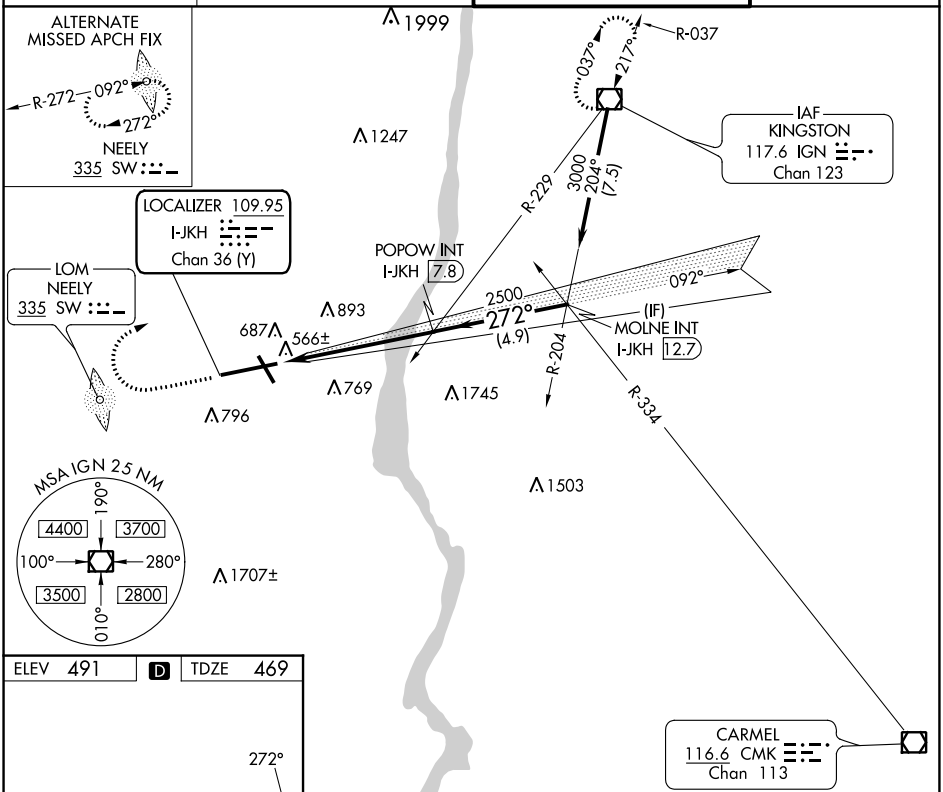

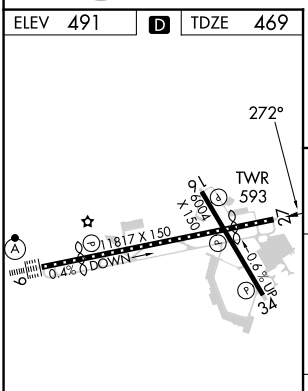

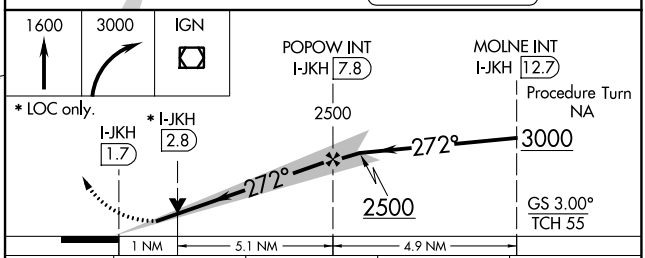

TDZ/CL Rwy 9
HIRL Rwys 9-27 and 16-34
REIL Rwys 16, 27 and 34

FAF to MAP 6.1 NM					
Knots	60	90	120	150	180
Min:Sec	6:06	4:04	3:03	2:26	2:02

CATEGORY	A	B	C	D
S-ILS 27	719-1 250 (300-1)			
S-LOC 27	840-1 371 (400-1)			840-1¼ 371 (400-1¼)
C CIRCLING	1200-1 709 (800-1)		1200-2 709 (800-2)	1200-2¼ 709 (800-2¼)

NE-2, 08 AUG 2024 to 05 SEP 2024
NE-2, 08 AUG 2024 to 05 SEP 2024