WAAS Ch 49199 W31A	APP CRS 310°	Rwy ldg 4559 TDZE 390 Apt Elev 390

RNAV (GPS) RWY 31
TEXARKANA RGNL-WEBB FLD (TXK)

RNP APCH-GPS.

Rwy 31 helicopter visibility reduction below ¾ SM NA. For uncompensated Baro-VNAV systems, LNAV/VNAV NA below -15°C or above 54°C. When local altimeter setting not received, use De Queen altimeter setting and increase all DA/MDA 100 feet, increase LPV and LNAV/VNAV all Cats, and LNAV Cat C and D visibility ¼ SM, and Circling Cat C and D visibility ¼ SM. Baro-VNAV and VDP NA when using De Queen altimeter setting.

MISSED APPROACH: Climb to 2000 direct JELGA and hold.

ATIS	FORT WORTH CENTER	TEXARKANA TOWER ★	GND CON
120.2	123.925 269.475	123.875 (CTAF) L 235.625	119.225

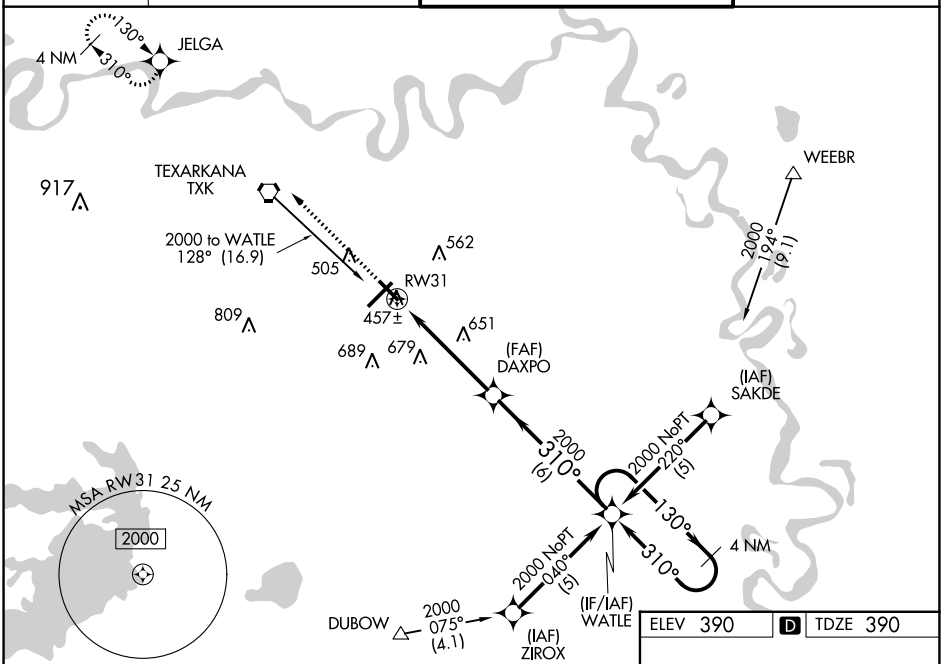

ELEV 390 | D | TDZE 390

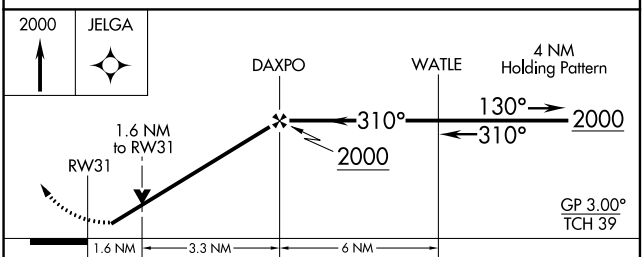

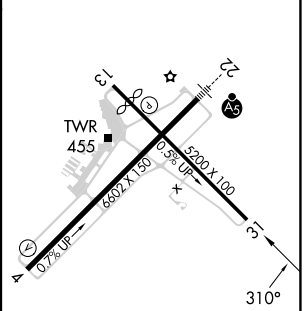

CATEGORY	A	B	C	D
LPV DA	645-1 255 (300-1)			
LNAV/VNAV DA	707-1¼ 317 (400-1¼)			
LNAV MDA	920-1 530 (600-1)		920-1½ 530 (600-1½)	920-1¾ 530 (600-1¾)
CIRCLING	920-1 530 (600-1)		1000-1¾ 610 (700-1¾)	1080-2¼ 690 (700-2¼)

MIRL Rwy 13-31 L
HIRL Rwy 4-22 L

SC-1, 18 APR 2024 to 16 MAY 2024