

(BAYPO2.BAYPO) 24137

AL-416 (FAA)

TAMPA INTL (TPA)  
TAMPA, FLORIDA

# BAYPO TWO DEPARTURE (RNAV)

TAMPA DEP CON  
118.8 239.3  
D-ATIS  
128.475  
CLNC DEL  
133.6  
CPDLC  
GND CON  
121.7 269.4  
TAMPA TOWER  
119.5 269.4

RNAV 1 - DME/DME/IRU or GPS required.

RADAR required.

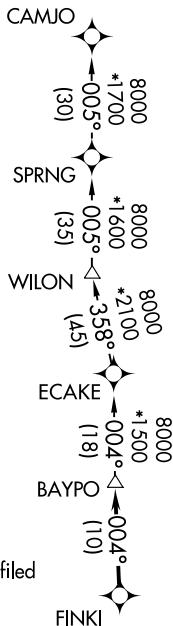
**TOP ALTITUDE:  
6000**

### TAKEOFF MINIMUMS

Rwys 1L/R, 19R, 28: Standard.

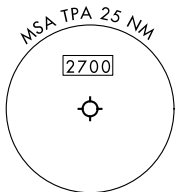
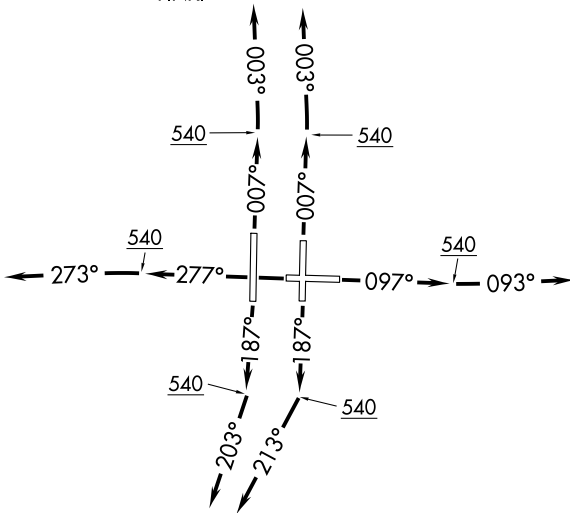
Rwy 10: Standard with minimum climb  
of 240' /NM to 800.

Rwy 19L: Standard with minimum climb  
of 230' /NM to 300.



NOTE: Jet aircraft only.

NOTE: WILON TRANSITION for use by aircraft filed  
to Jacksonville area airports only,  
or as assigned by ATC.



(CONTINUED ON FOLLOWING PAGE)

NOTE: Chart not to scale.

# BAYPO TWO DEPARTURE (RNAV)

(BAYPO2.BAYPO) 16MAY24

TAMPA, FLORIDA  
TAMPA INTL (TPA)

SE-3, 03 OCT 2024 to 31 OCT 2024

SE-3, 03 OCT 2024 to 31 OCT 2024