


# SALINAS THREE DEPARTURE

AL-363 (FAA)


SALINAS MUNI (SNS)  
SALINAS, CALIFORNIA


NORCAL DEP CON  
133.0 251.15


**TOP ALTITUDE:  
6000**

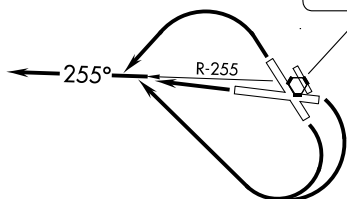
WOODSIDE  
113.9 OSI   
Chan 86



SAN JOSE  
114.1 SJC   
Chan 88

SALINAS  
117.3 SNS   
Chan 120


PANOCHÉ  
112.6 PXN   
Chan 73



△ SARDO

AVENAL  
117.1 AVE   
Chan 118



FILLMORE  
112.5 FIM   
Chan 72



### TAKEOFF MINIMUMS

Rwys 8, 13, 26, 31: Standard.

NOTE: Rwys 8, 13: Do not exceed 210K until established on SNS R-255.

NOTE: RADAR required.

NOTE: Chart not to scale.



### DEPARTURE ROUTE DESCRIPTION

TAKEOFF RUNWAYS 8, 13: Climbing right turn to 6000 to intercept SNS R-255 thence . . . .

TAKEOFF RUNWAY 26: Climb to 6000 to intercept SNS R-255 thence . . . .

TAKEOFF RUNWAY 31: Climbing left turn to 6000 to intercept SNS R-255 thence . . . .

. . . . Expect RADAR vectors to assigned route. Expect clearance to filed altitude/flight level within five (5) minutes after departure.

SW-2, 08 AUG 2024 to 05 SEP 2024

SW-2, 08 AUG 2024 to 05 SEP 2024