LOC/DME I-AGY 109.9 Chan 36	APP CRS 347°	Rwy ldg 10011 TDZE 4410 Apt Elev 4415

ILS or LOC RWY 35L

RENO/TAHOE INTL (RNO)

DME required.

Circling Rwy 8 NA at night. Inop table does not apply.

-13°C

MALSR

MISSED APPROACH: Climb to 11000 on heading 350° and on FMG VORTAC R-332 to PYRAM INT/FMG 22.2 DME and hold, continue climb-in-hold to 11000.

D-ATIS	NORCAL APP CON	RENO TOWER	GND CON	CLNC DEL	CPDLC
135.8 363.0	119.2 279.55 126.3 353.9	118.7 257.8	121.9 348.6	124.9 370.85	

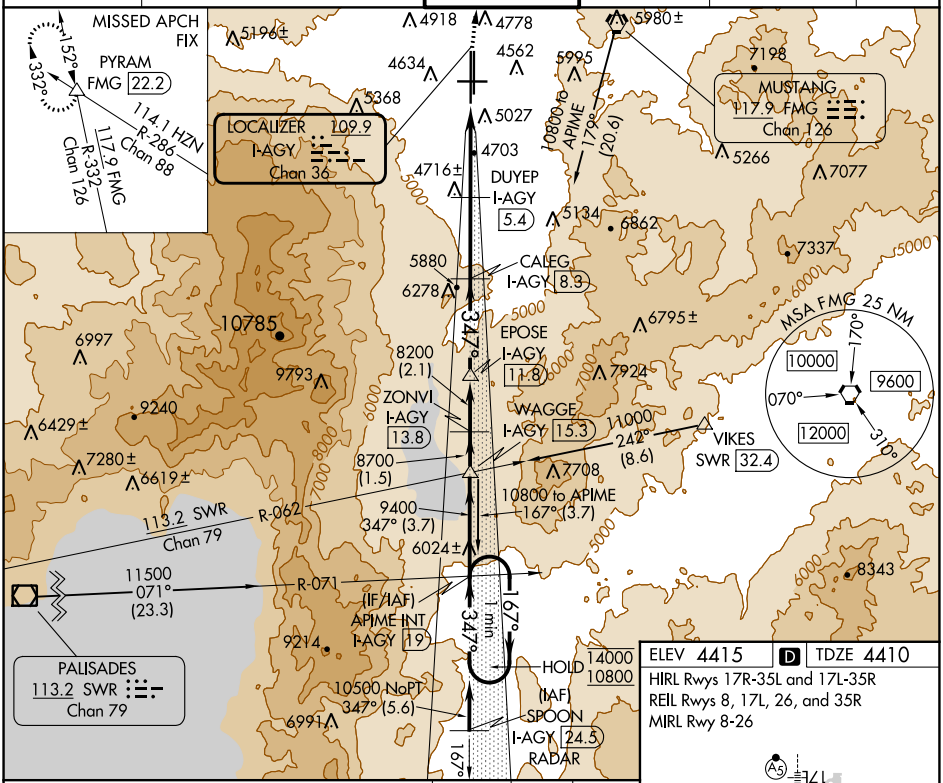

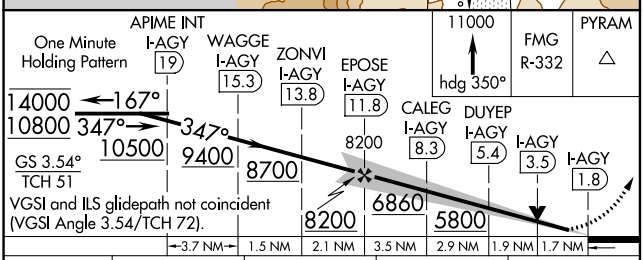

CATEGORY	A	B	C	D
S-ILS 35L	5062-1½ 652 (700-1½)			NA
S-LOC 35L	5120-1 710 (800-1)		5120-2 710 (800-2)	NA
CIRCLING	5340-1¼ 925 (1000-1¼)		6460-3 2045 (2100-3)	NA

ELEV 4415 D TDZE 4410

HIRL Rwys 17R-35L and 17L-35R
REIL Rwys 8, 17L, 26, and 35R
MIRL Rwy 8-26

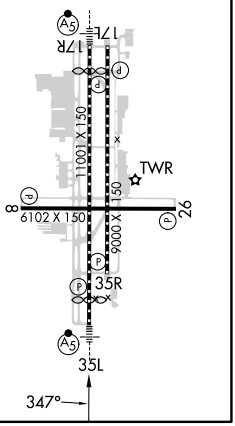

SW-4, 03 OCT 2024 to 31 OCT 2024

SW-4, 03 OCT 2024 to 31 OCT 2024