# VOR RWY 24
## HUDSON VALLEY RGNL (POU)

| VOR/DME IGN | APP CRS | Rwy ldg | 4886 |
|---|---|---|---|
| 117.6 | 242° | TDZE | 157 |
| Chan 123 | | Apt Elev | 164 |

T A Circling NA to Rwys 7 and 25. Circling Rwy 15, 33 NA at night. Rwy 24 helicopter visibility reduction below ¾ SM NA. Rwy 15, 33 helicopter visibility reduction below 1 NA. DME required. When local altimeter not received, use Montgomery altimeter setting and increase all MDAs 80 feet and Circling visibility Cat A ¼ SM.

MISSED APPROACH: Climbing right turn to 3000 on heading 064° and IGN VOR/DME R-013 to ATWAN/4.3 DME and hold, continue climb-in-hold to 3000.

| ATIS | NEW YORK APP CON | DUTCHESS COUNTY TOWER ★ | GND CON | CLNC DEL | UNICOM |
|---|---|---|---|---|---|
| 126.75 | 132.75 363.1 | 124.0 (CTAF) L 269.15 | 121.8 | 121.8 | 122.95 |

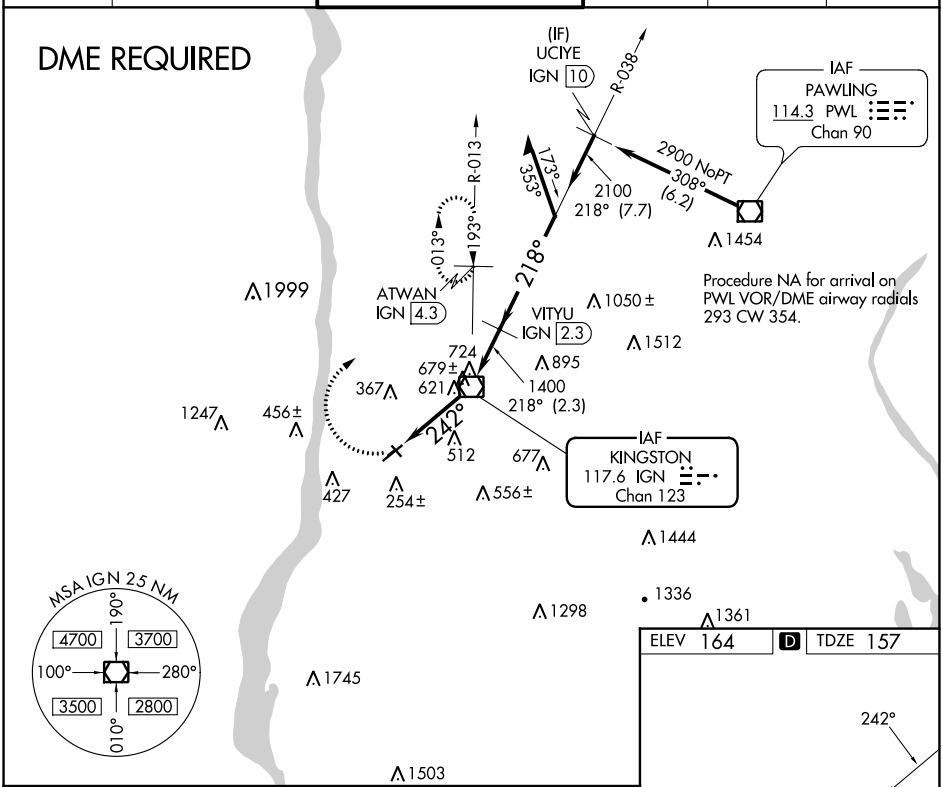


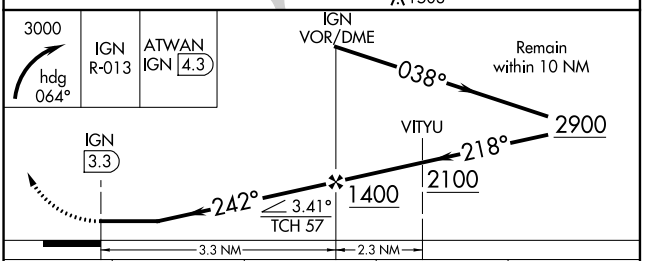


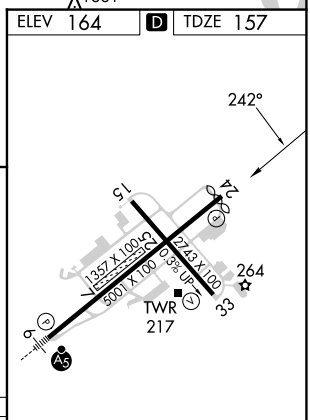


| CATEGORY | A | B | C | D |
|---|---|---|---|---|
| S-24 | 940-1<br>783 (800-1) | 940-1¼<br>783 (800-1¼) | 940-2½ | 783 (800-2½) |
| CIRCLING | 940-1<br>776 (800-1) | 940-1¼<br>776 (800-1¼) | 940-2½<br>776 (800-2½) | 1080-3<br>916 (1000-3) |

MIRL Rwy 15-33
HIRL Rwy 6-24 L
REIL Rwy 24 L
REIL Rwy 33



NE-2, 05 SEP 2024 to 03 OCT 2024
NE-2, 05 SEP 2024 to 03 OCT 2024